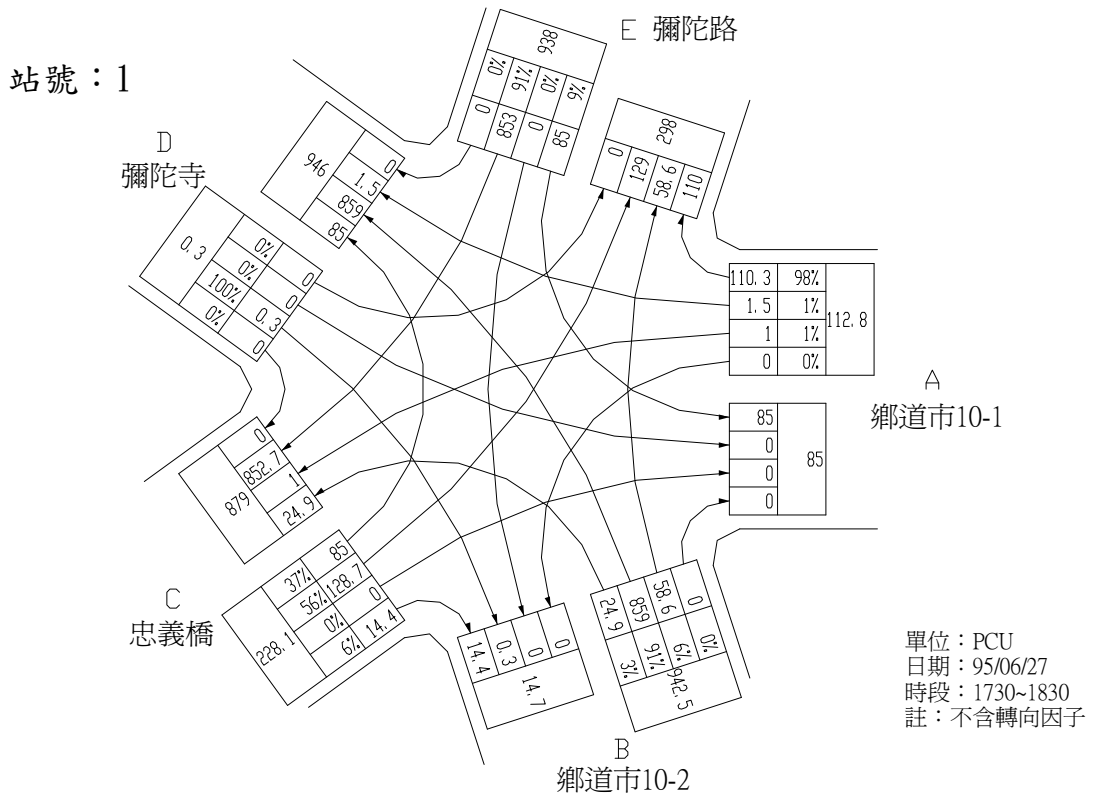
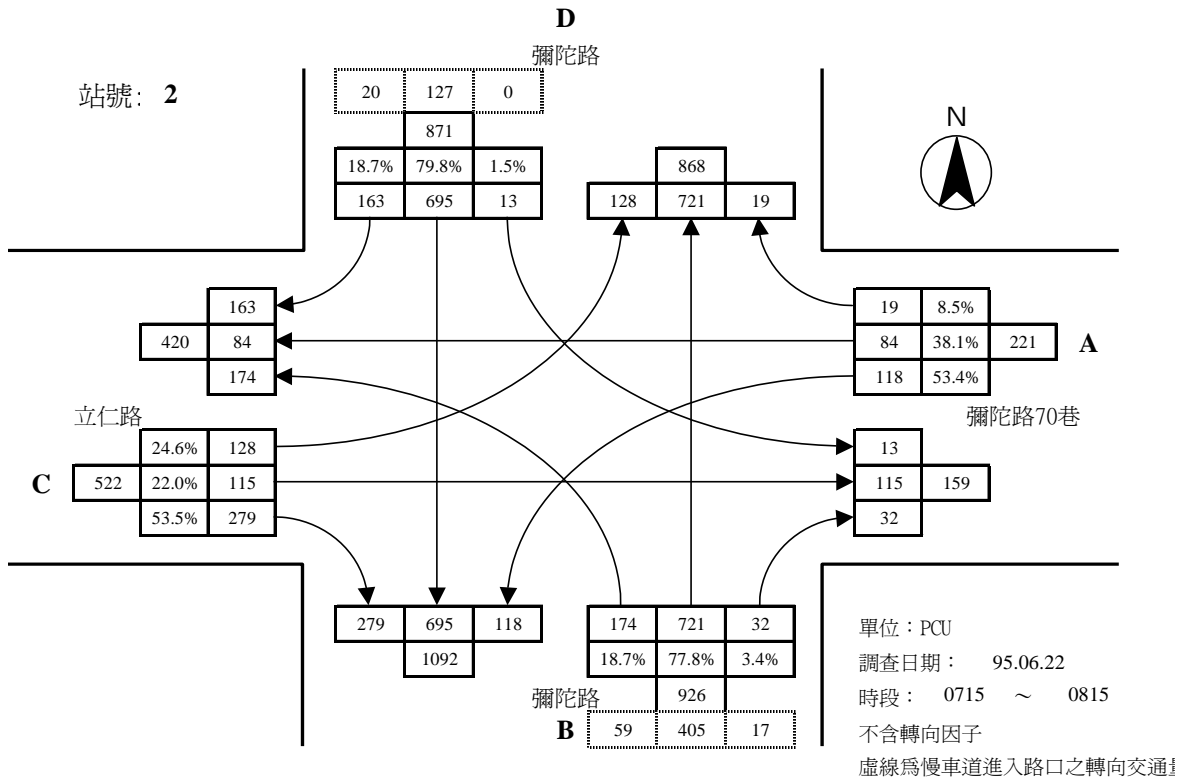


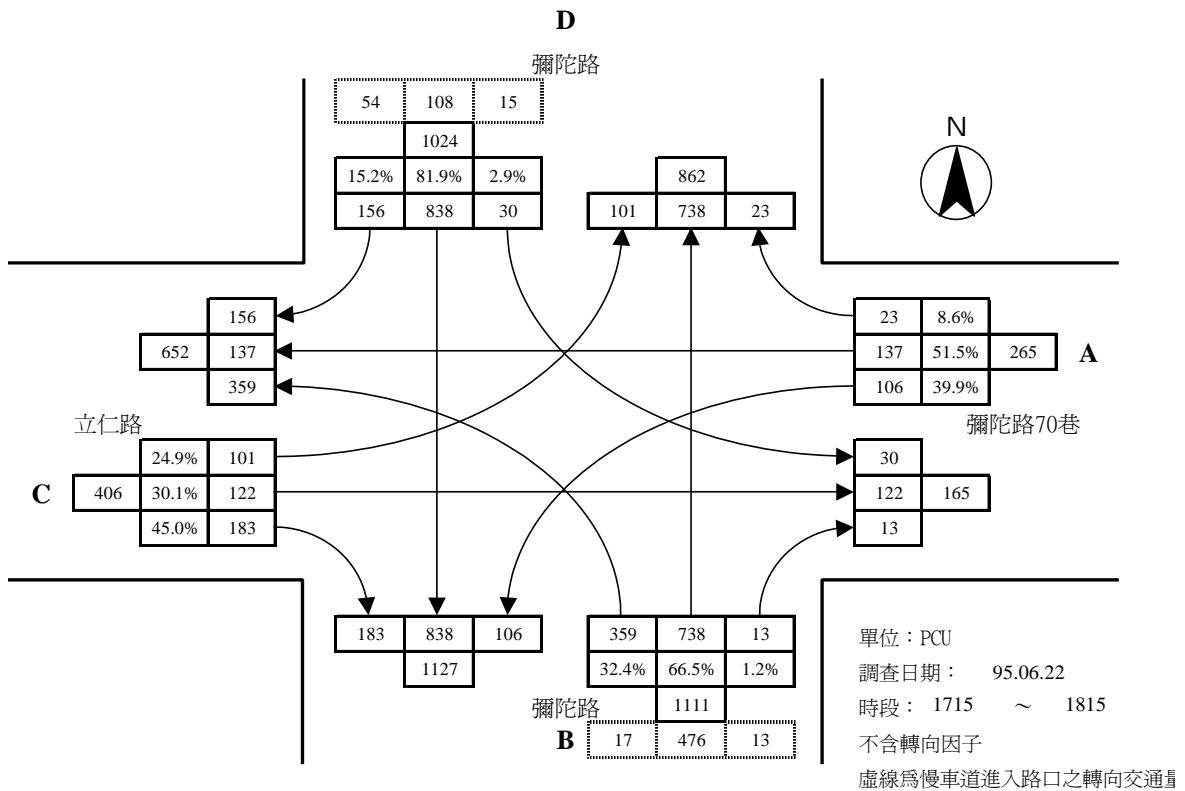
忠義橋與彌陀路口平日晨峰轉向交通量示意圖



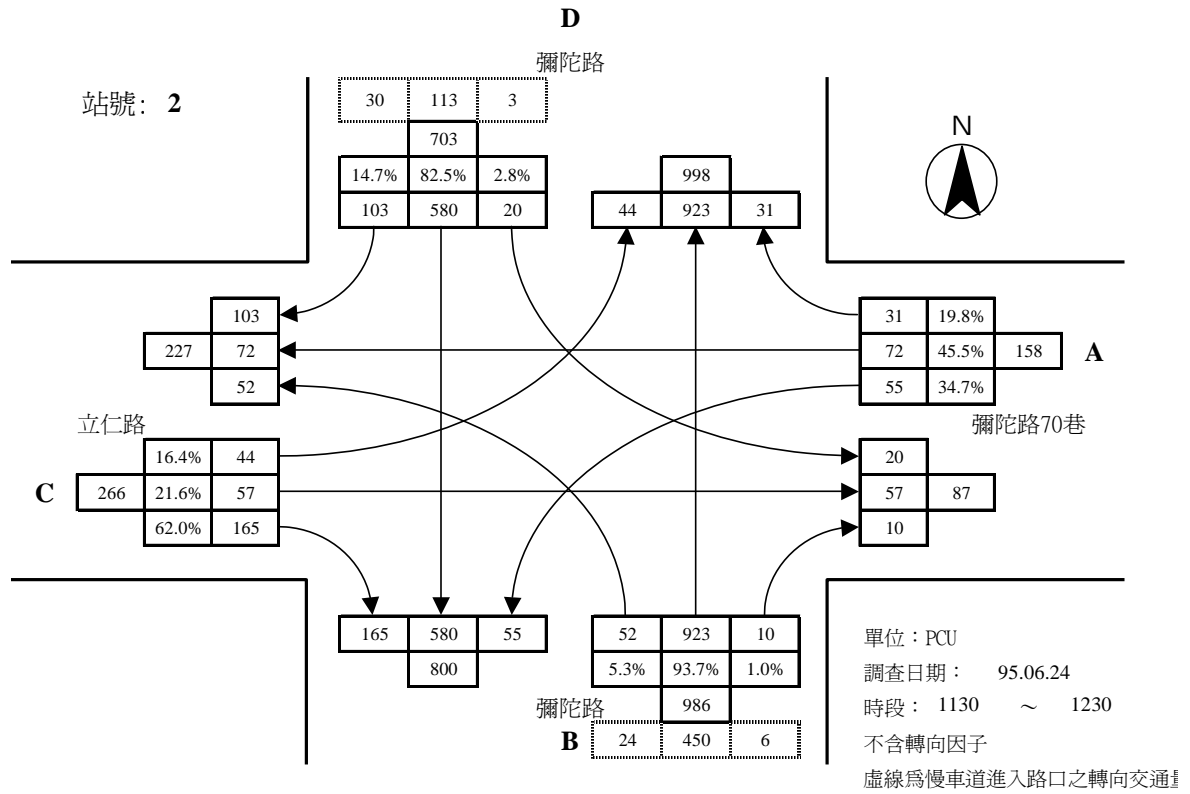
忠義橋與彌陀路口平日昏峰轉向交通量示意圖



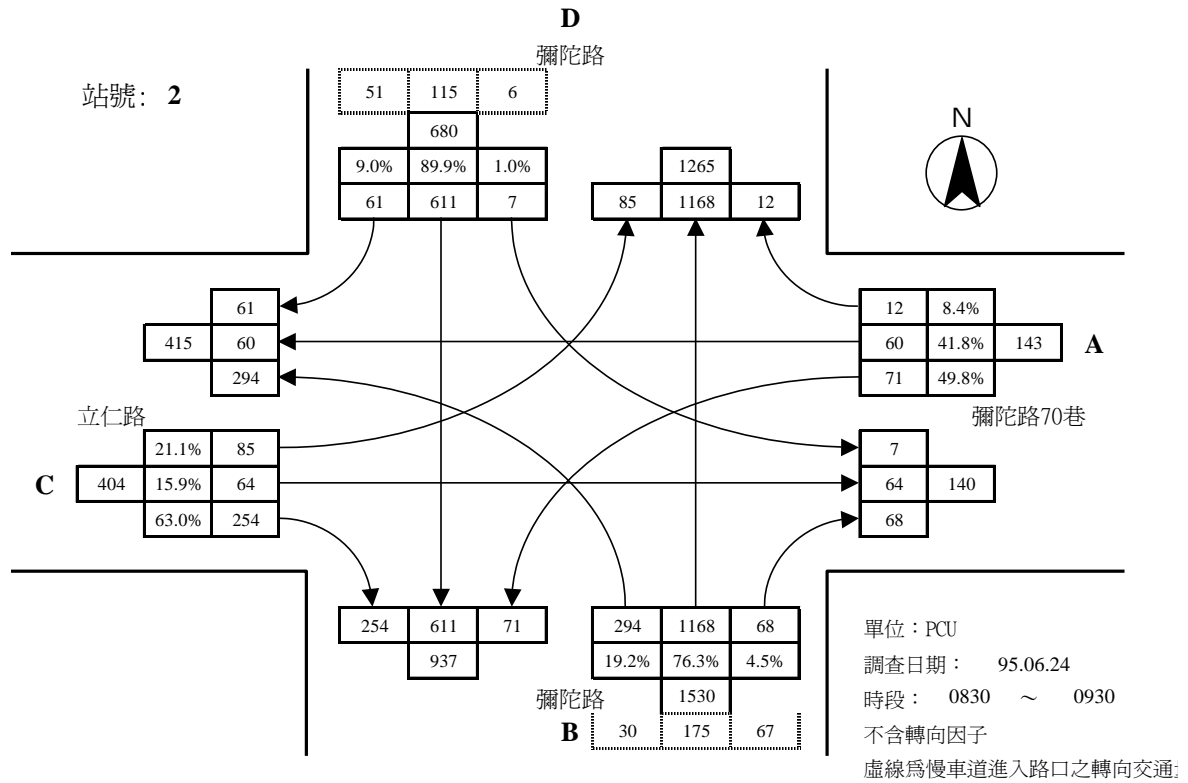
彌陀路與立仁路路口平日晨峰轉向交通量示意圖



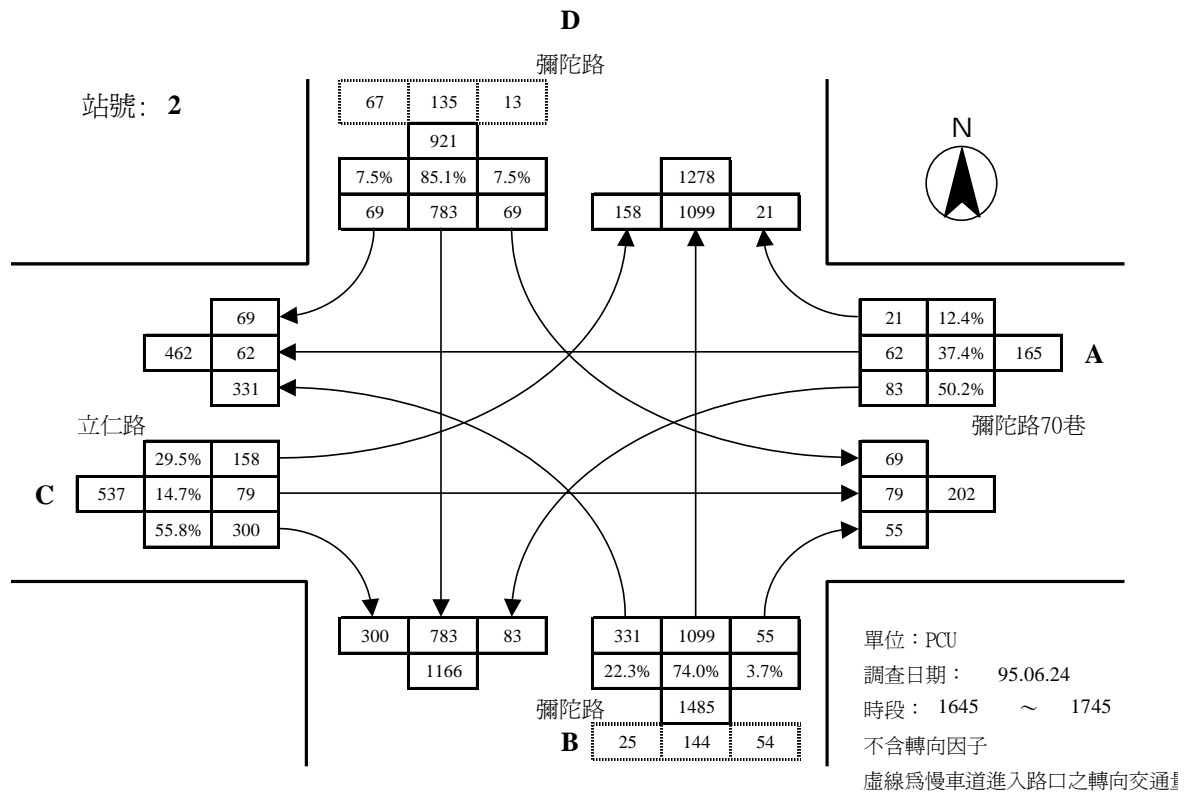
彌陀路與立仁路路口平日昏峰轉向交通量示意圖



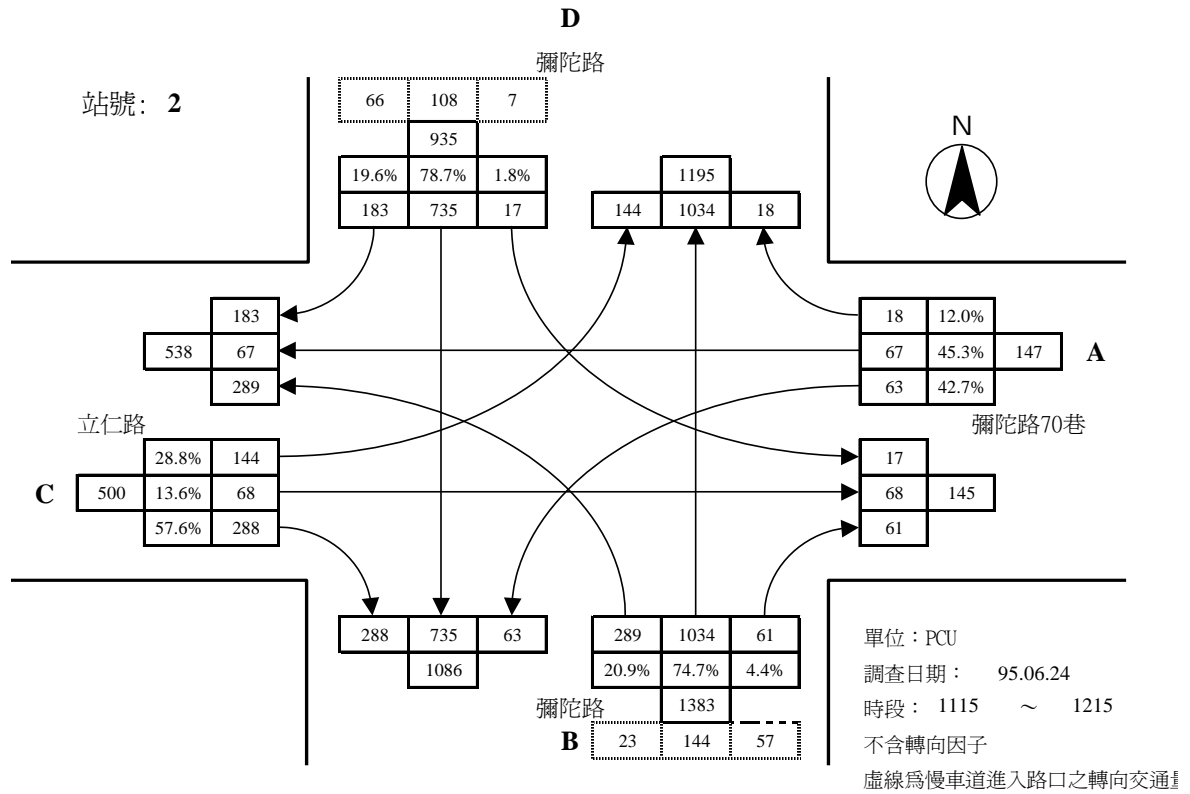
彌陀路與立仁路路口平日離峰轉向交通量示意圖



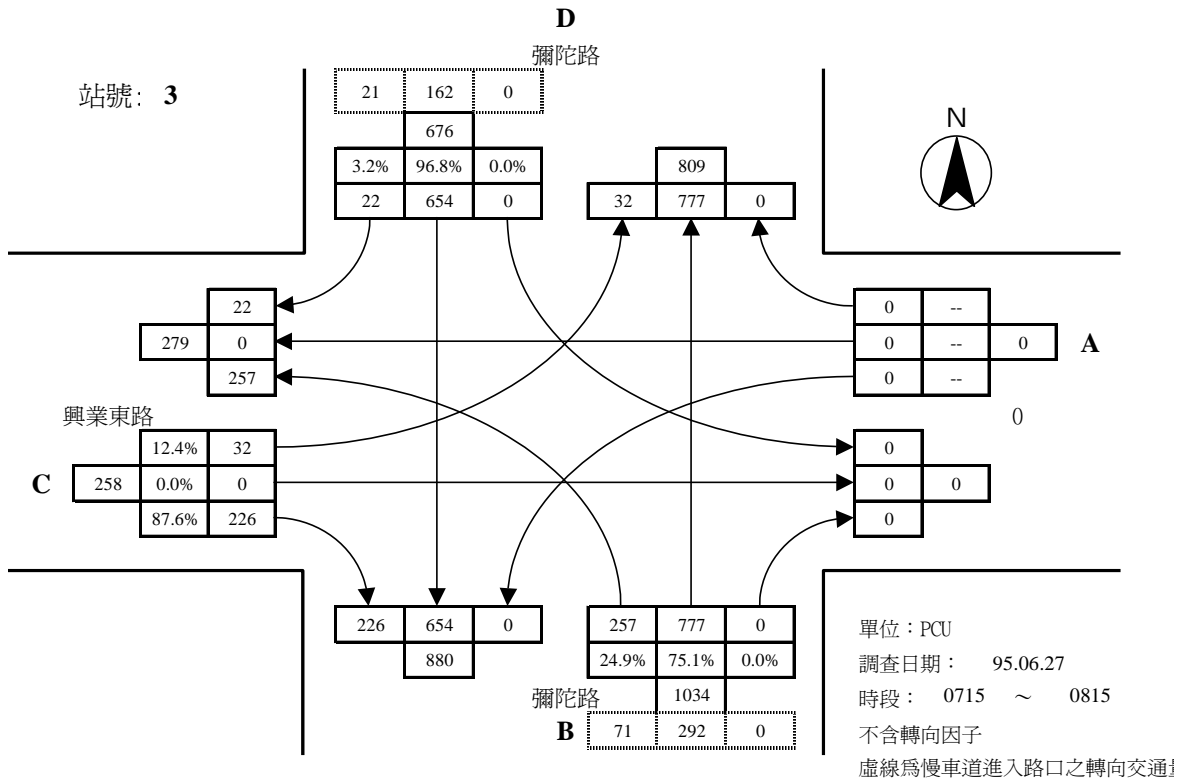
彌陀路與立仁路路口假日晨峰轉向交通量示意圖



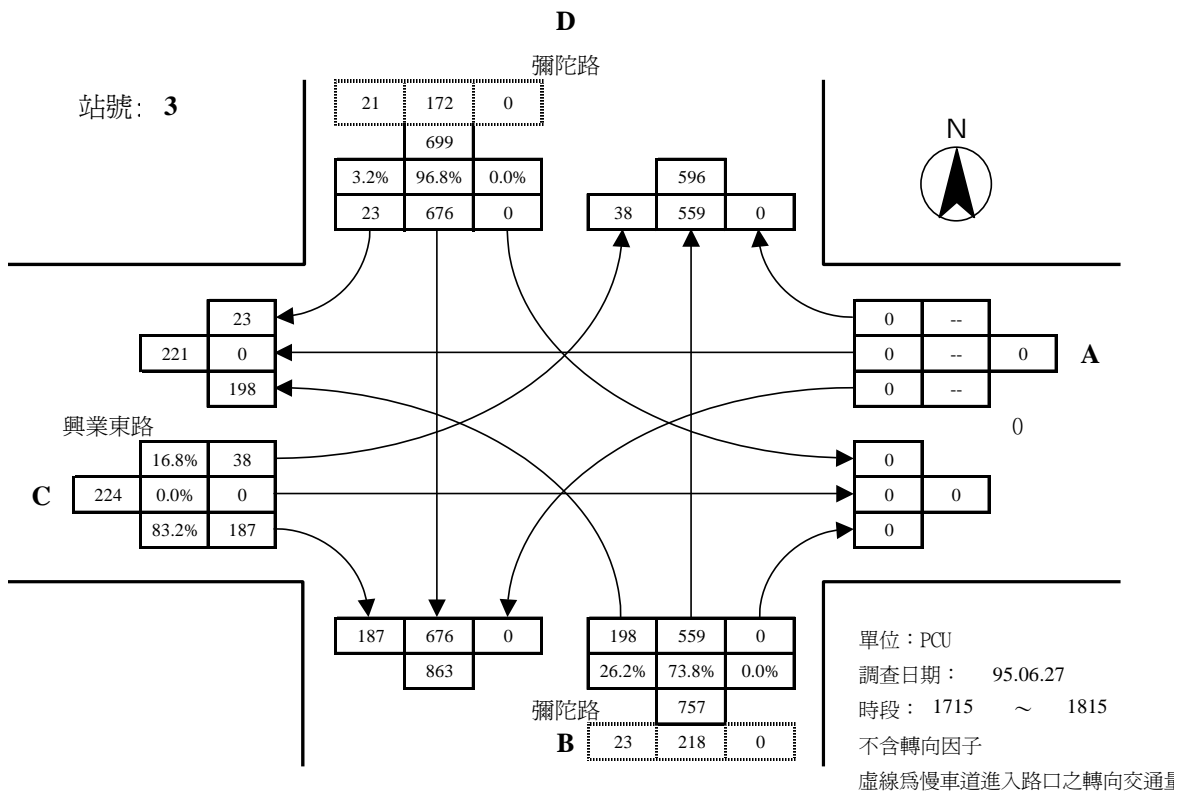
彌陀路與立仁路路口假日昏峰轉向交通量示意圖



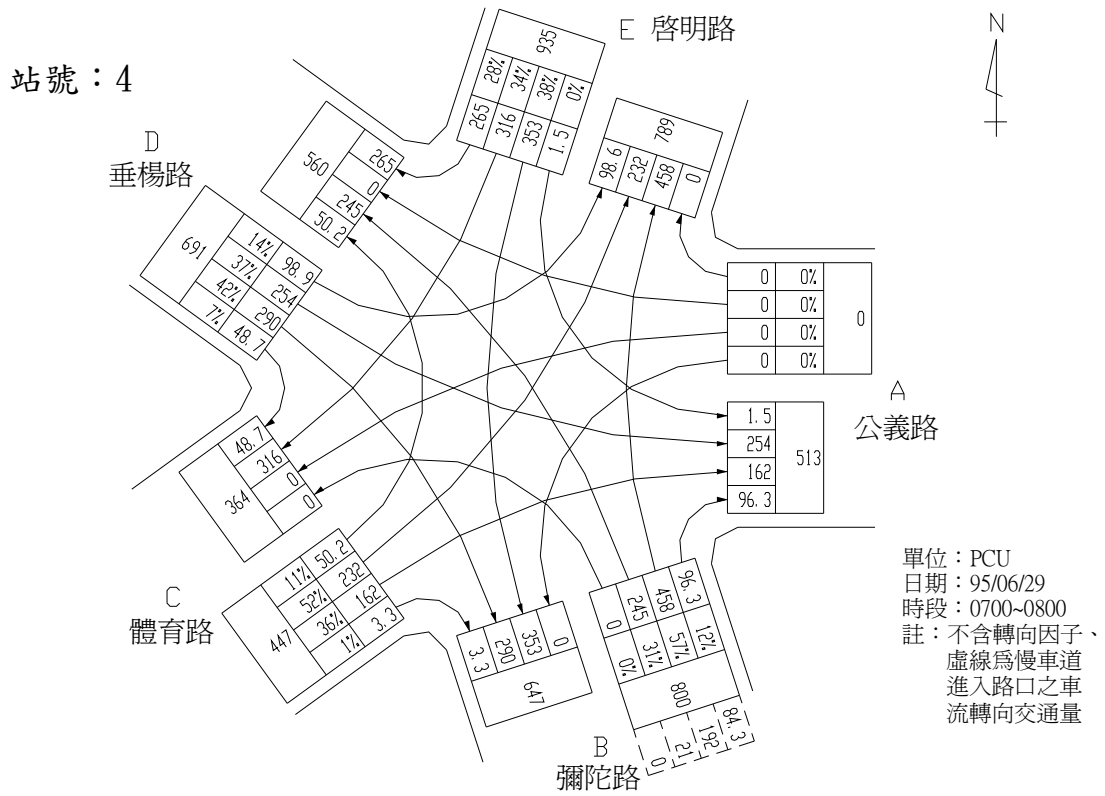
彌陀路與立仁路路口假日離峰轉向交通量示意圖



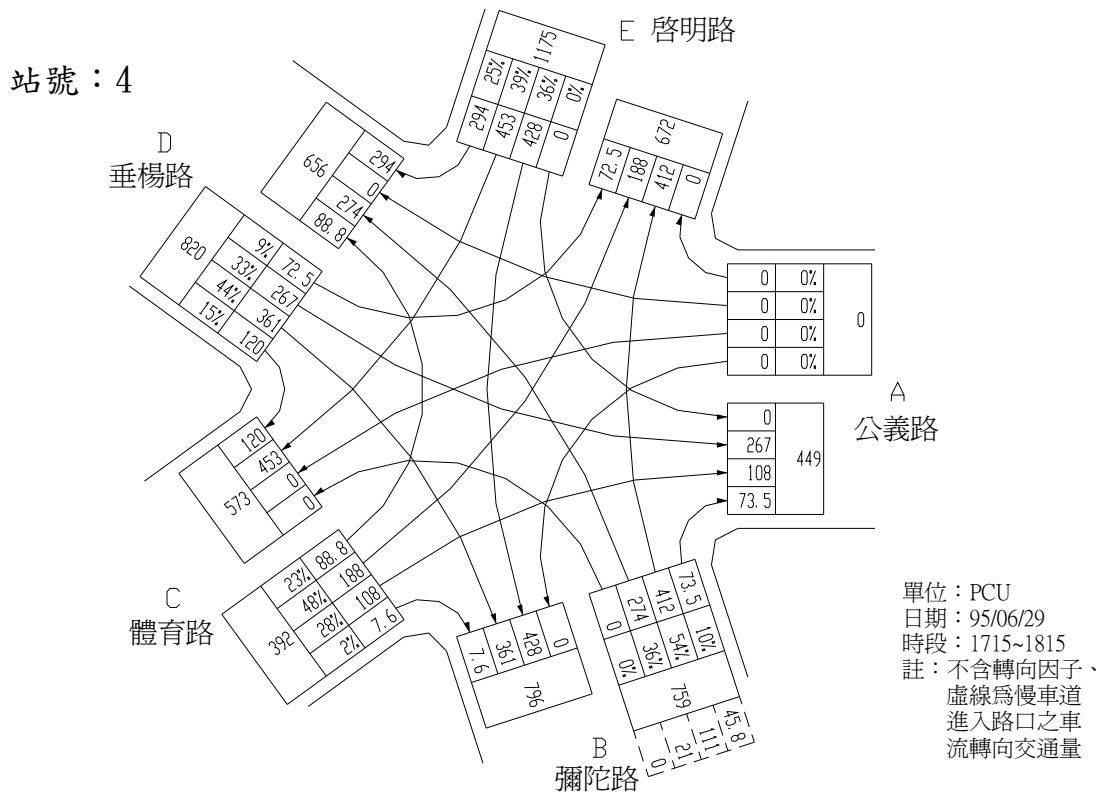
彌陀路與興業東路路口平日晨峰轉向交通量示意圖



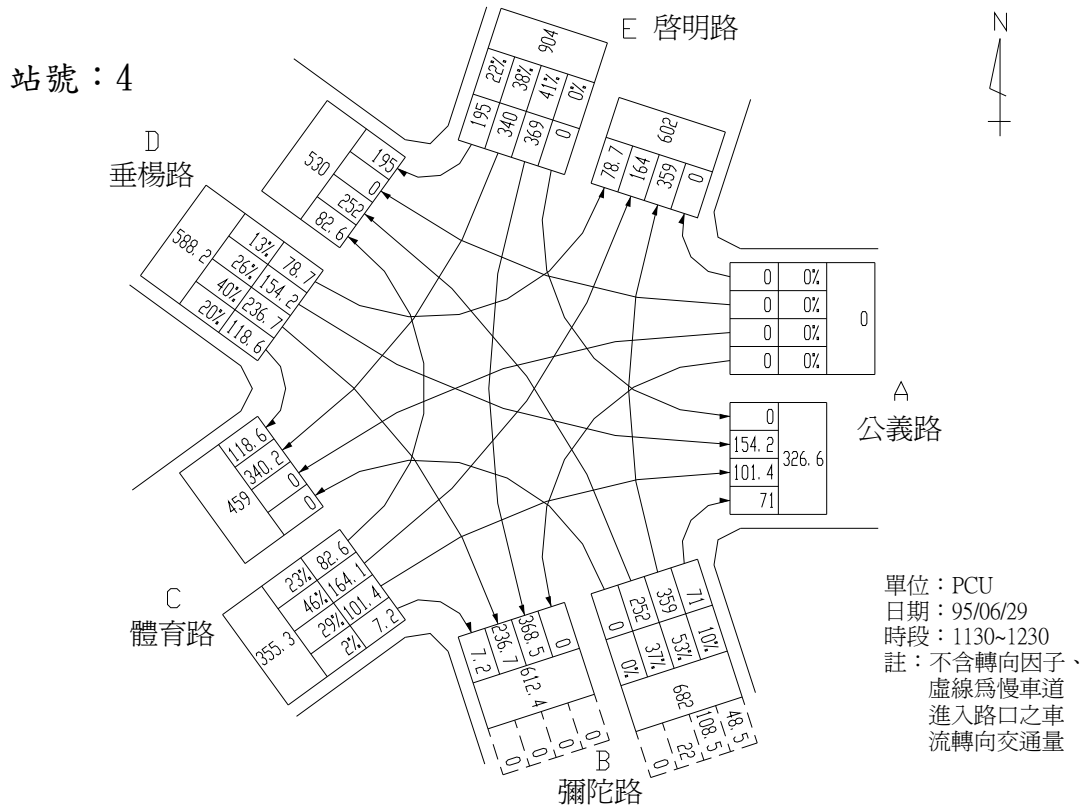
彌陀路與興業東路路口平日昏峰轉向交通量示意圖



彌陀路與垂楊路口平日晨峰轉向交通量示意圖

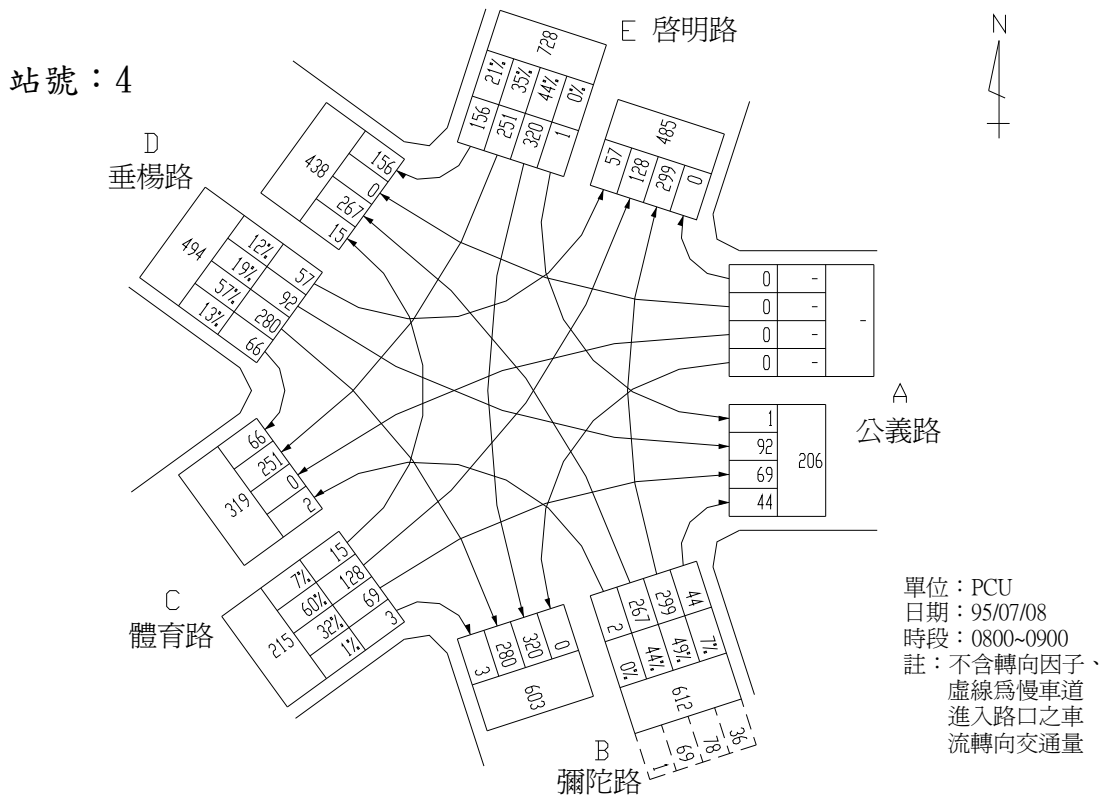


彌陀路與垂楊路口平日昏峰轉向交通量示意圖

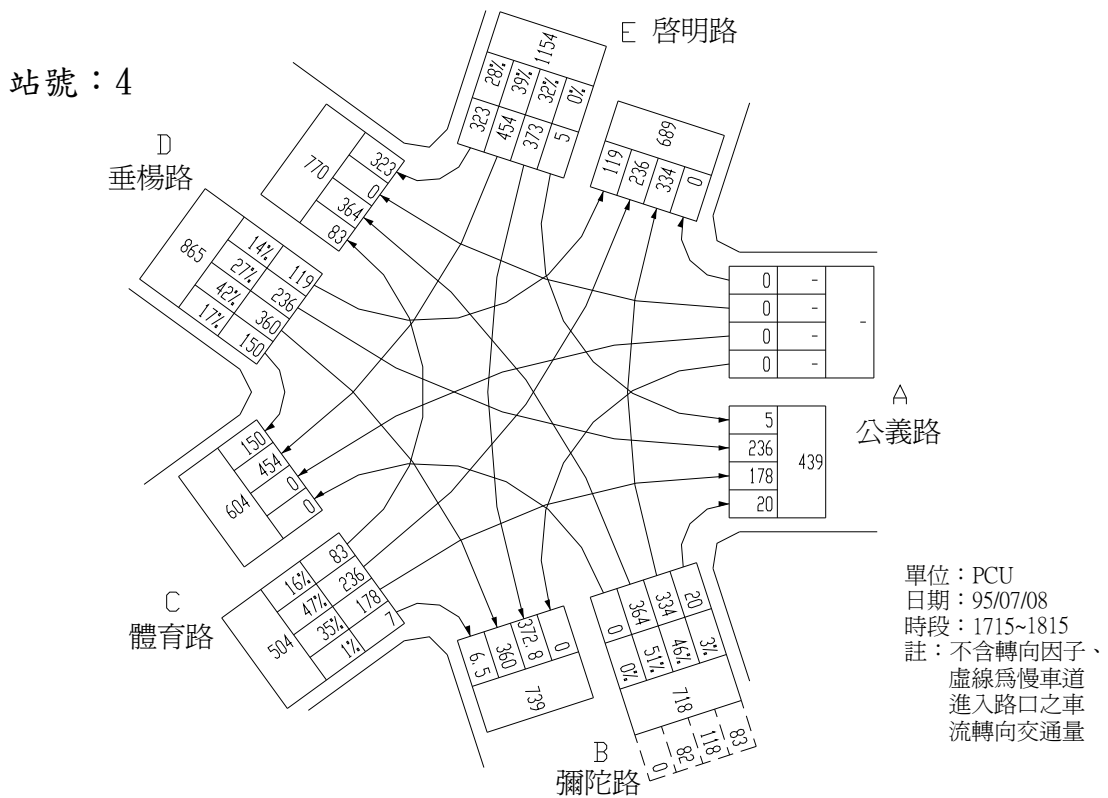


彌陀路與垂陽路口平日離峰轉向交通量示意圖

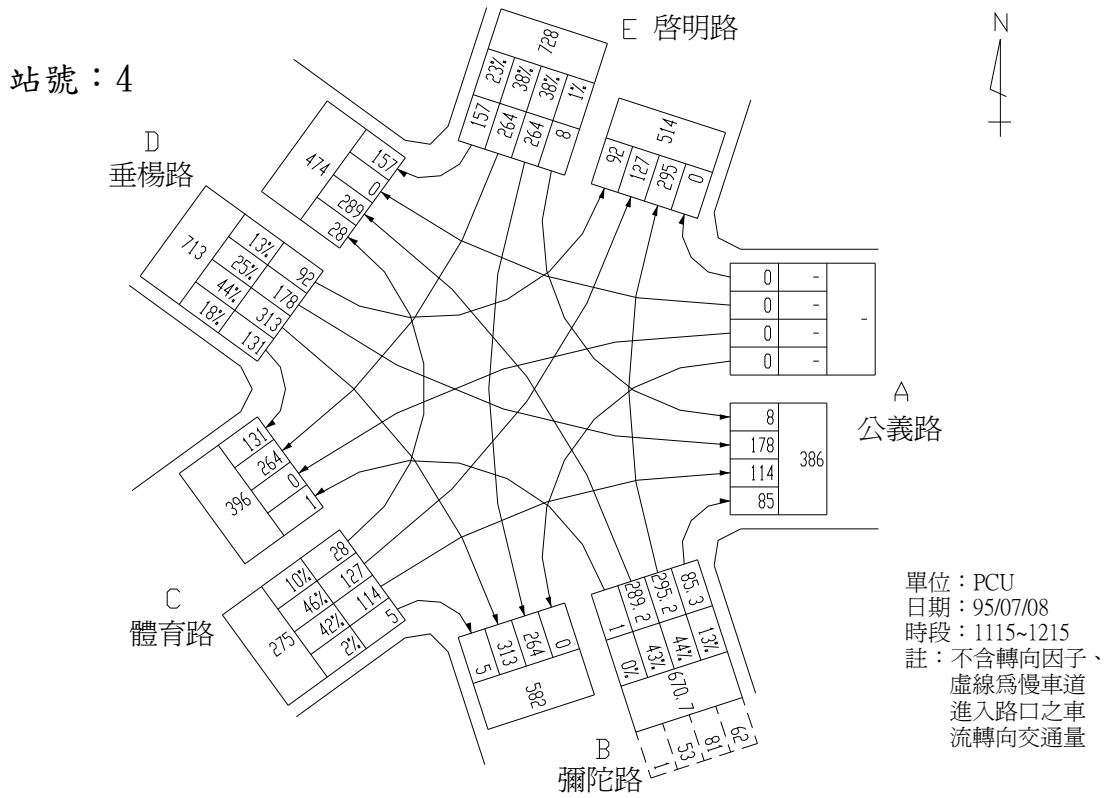




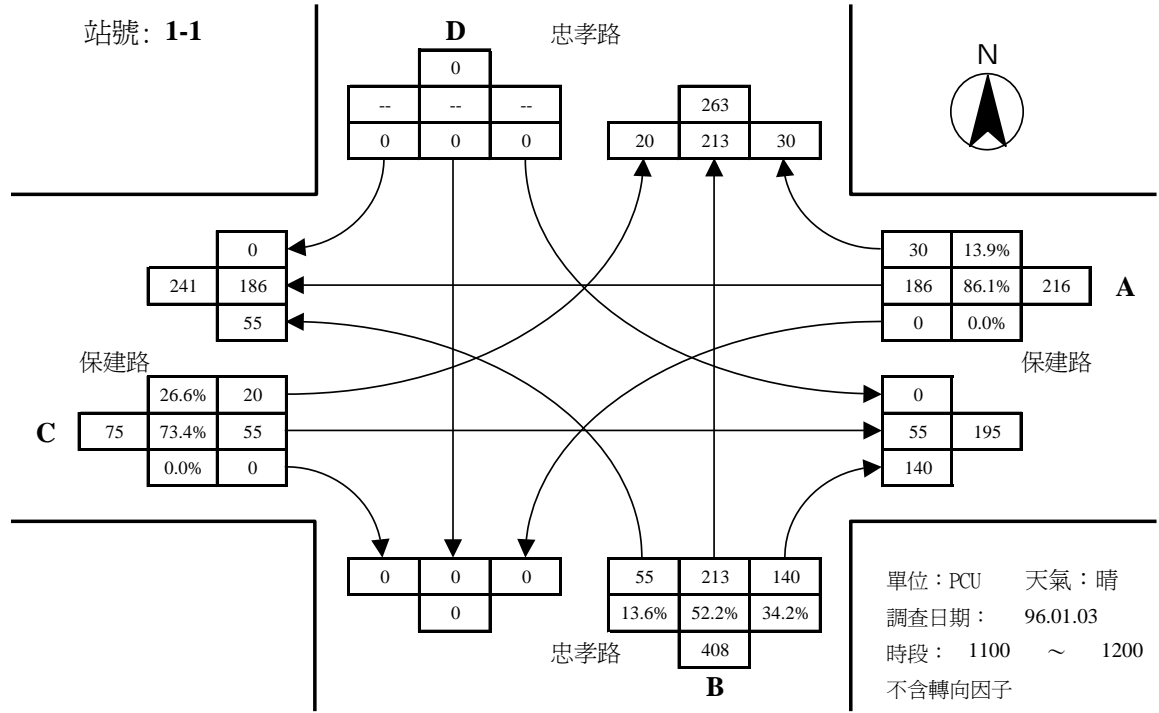
彌陀路與垂楊路口假日晨峰轉向交通量示意圖



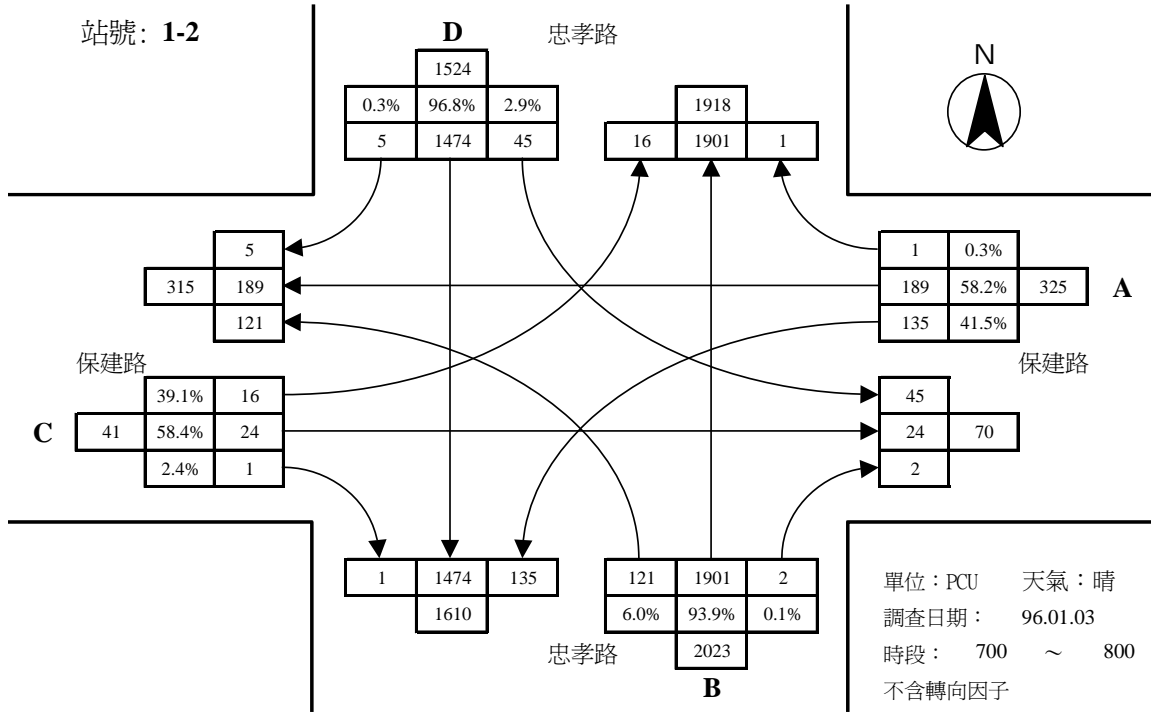
彌陀路與垂楊路口假日昏峰轉向交通量示意圖



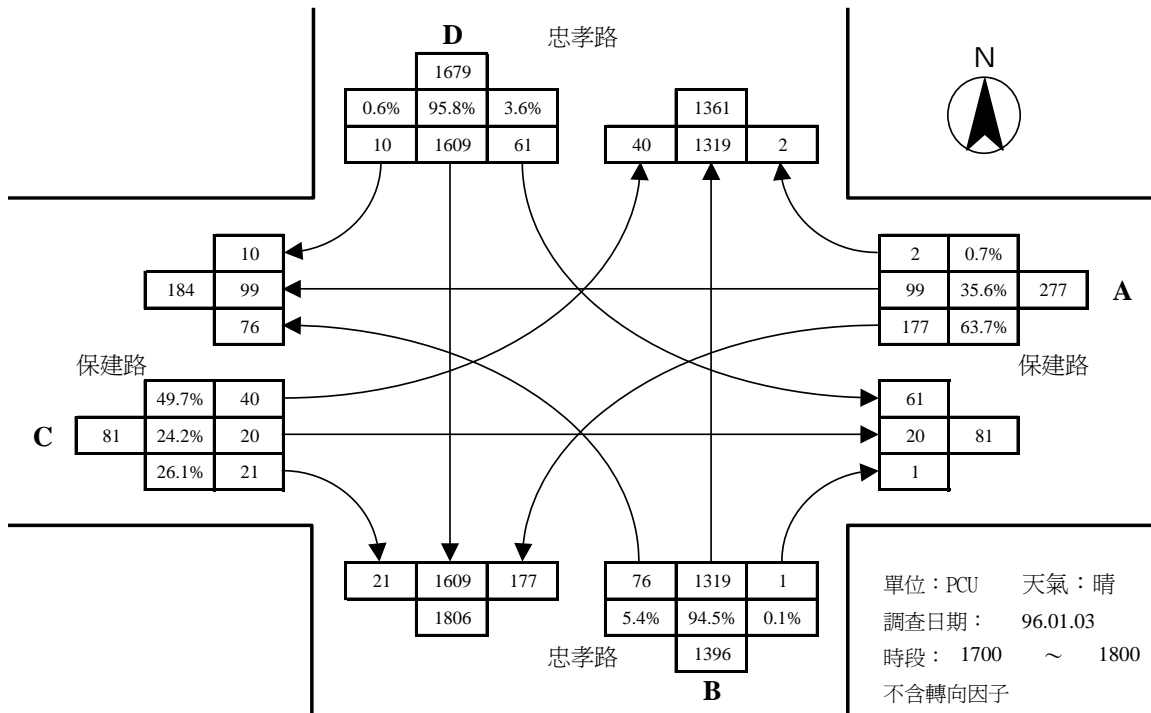
彌陀路與垂楊路口假日離峰轉向交通量示意圖



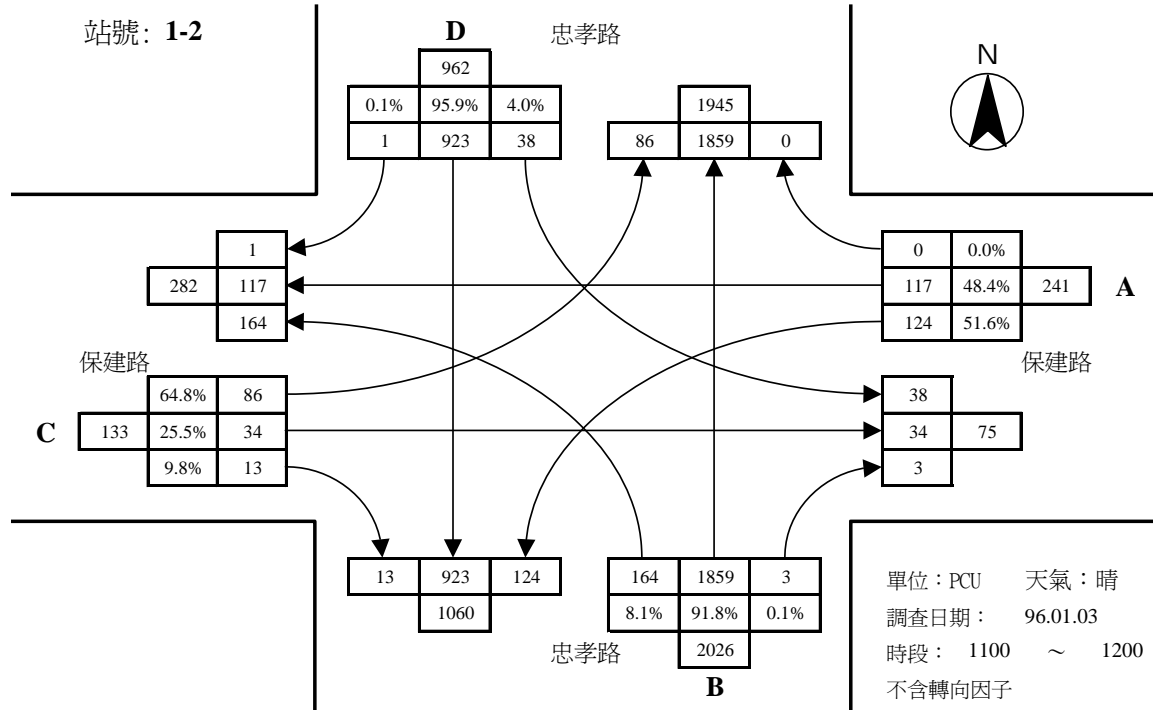
忠孝路與保建路路口(東側慢車道)平日離峰轉向交通量示意圖



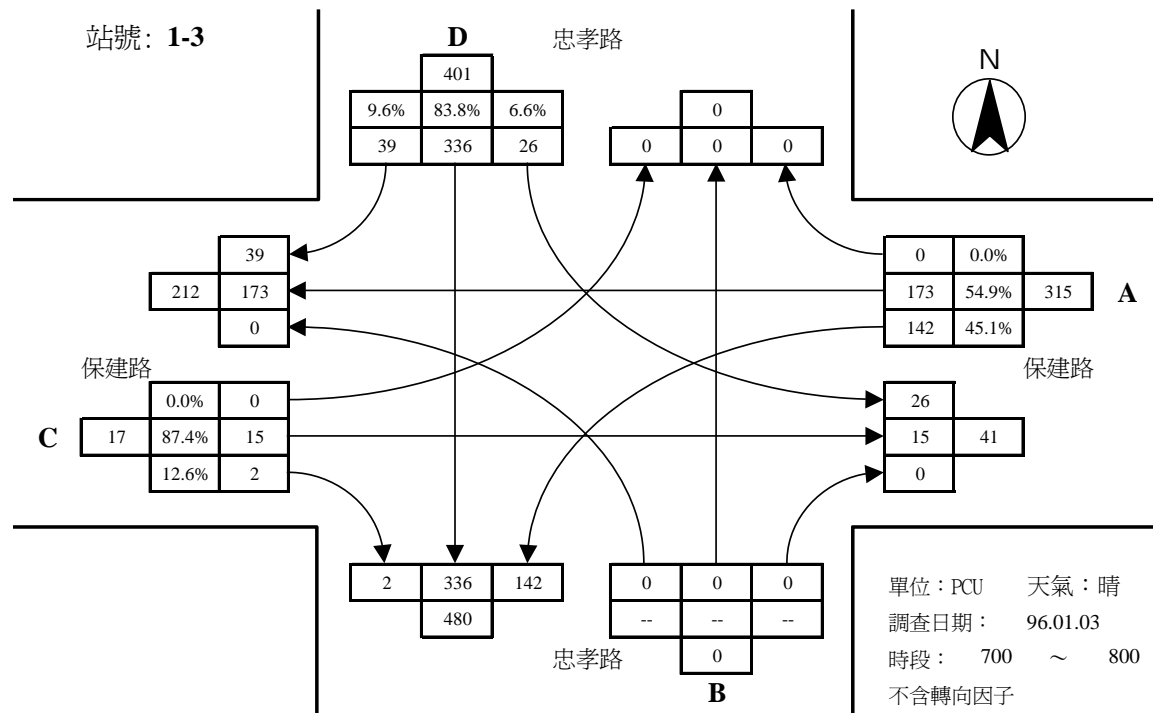
忠孝路與保建路路口(快車道)平日晨峰轉向交通量示意圖



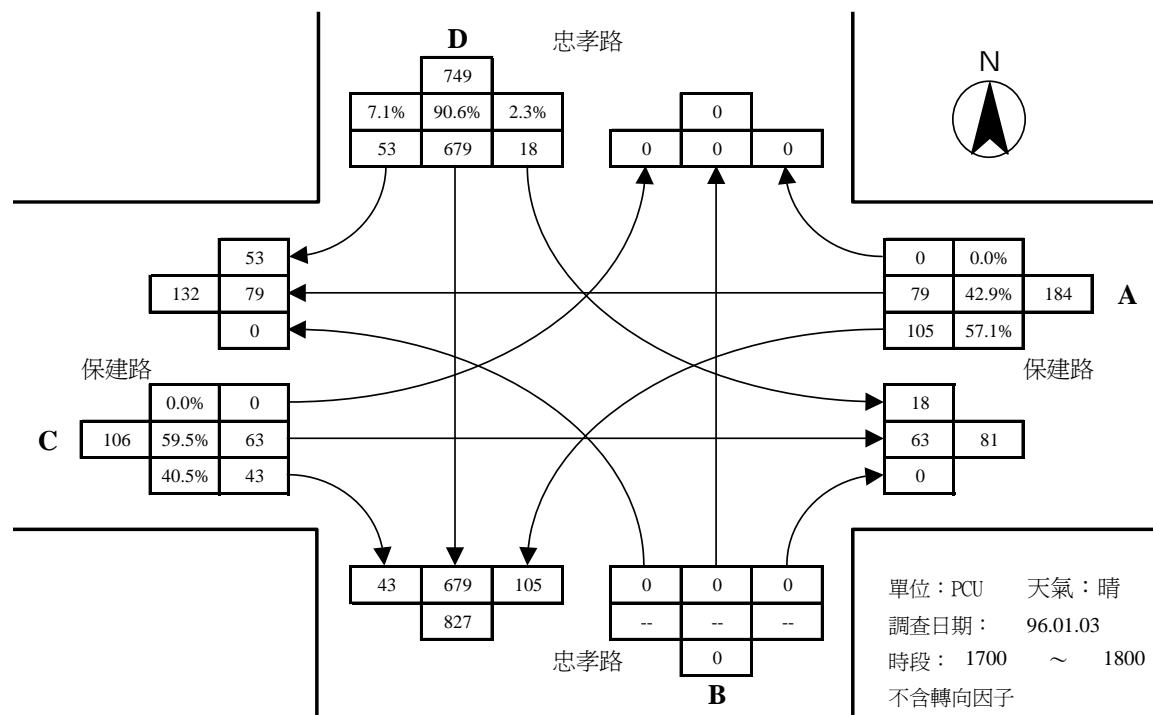
忠孝路與保建路路口(快車道)平日昏峰轉向交通量示意圖



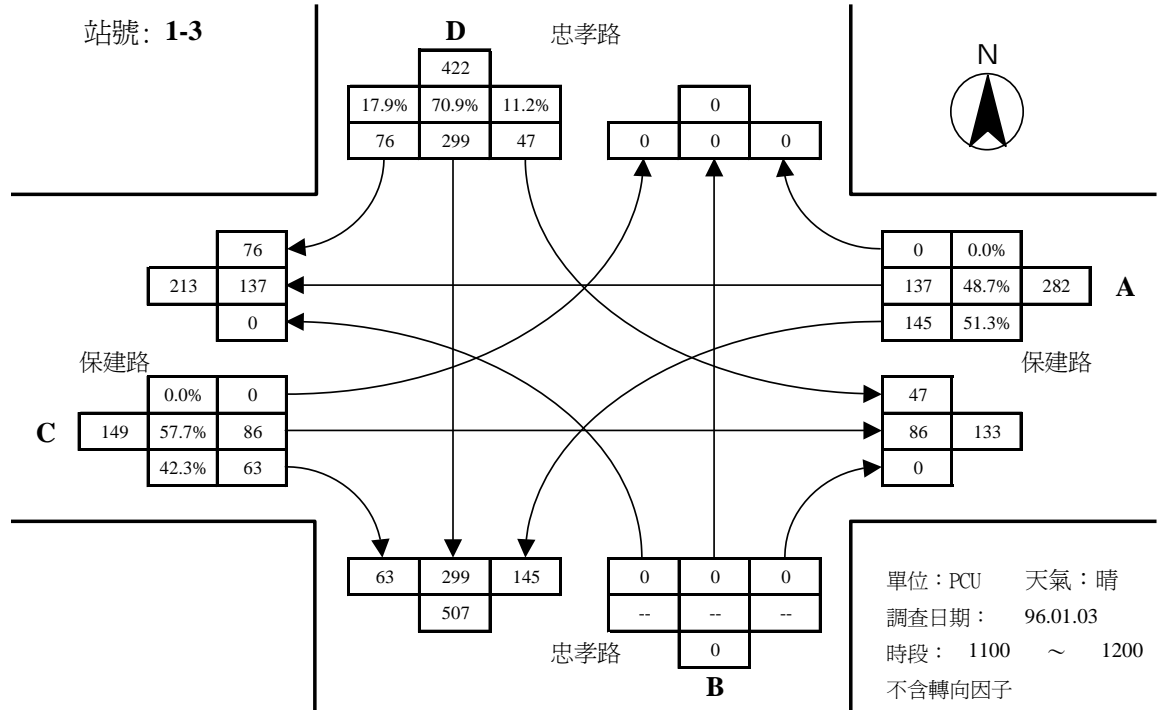
忠孝路與保建路路口(快車道)平日離峰轉向交通量示意圖



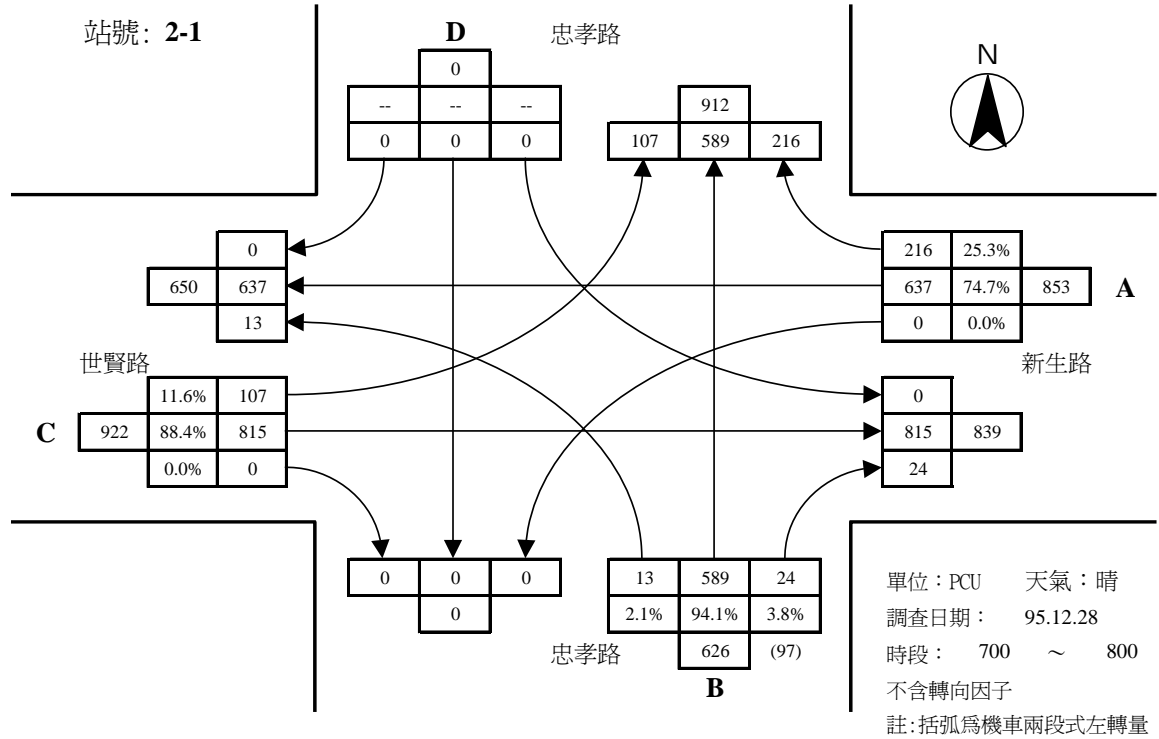
忠孝路與保建路路口(西側慢車道)平日晨峰轉向交通量示意圖



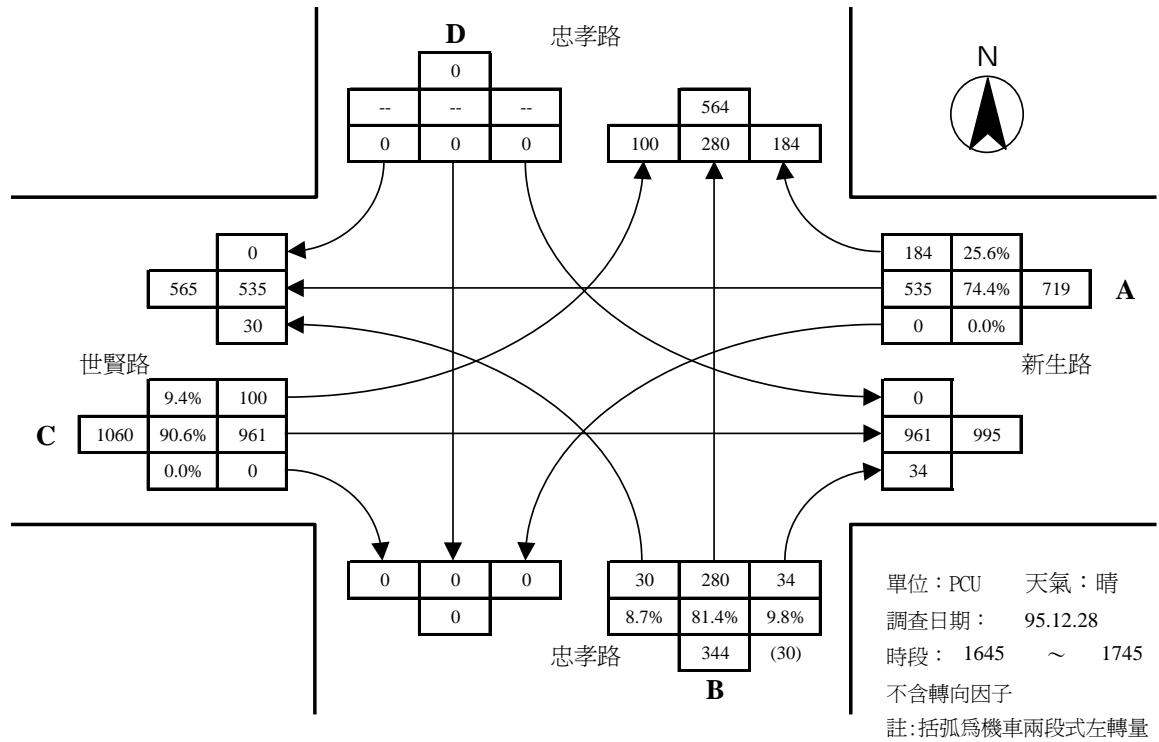
忠孝路與保建路路口(西側慢車道)平日昏峰轉向交通量示意圖



忠孝路與保建路路口(西側慢車道)平日離峰轉向交通量示意圖

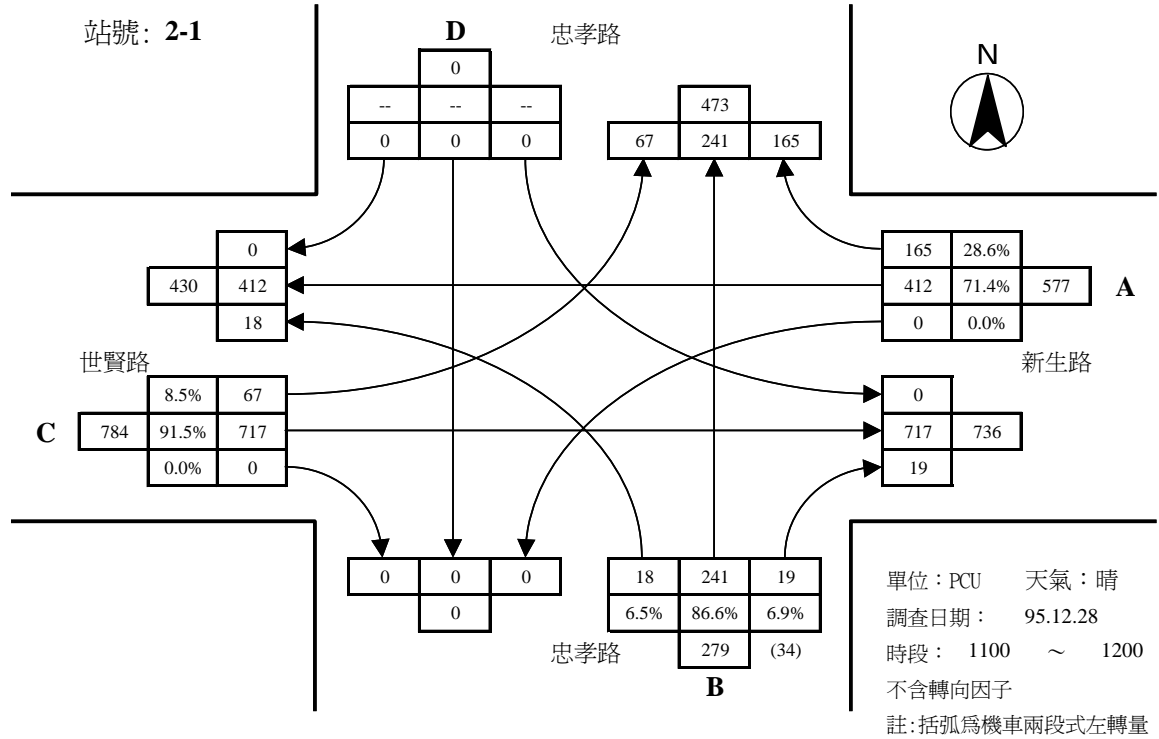


忠孝路與世賢路路口(東側慢車道)平日晨峰轉向交通量示意圖

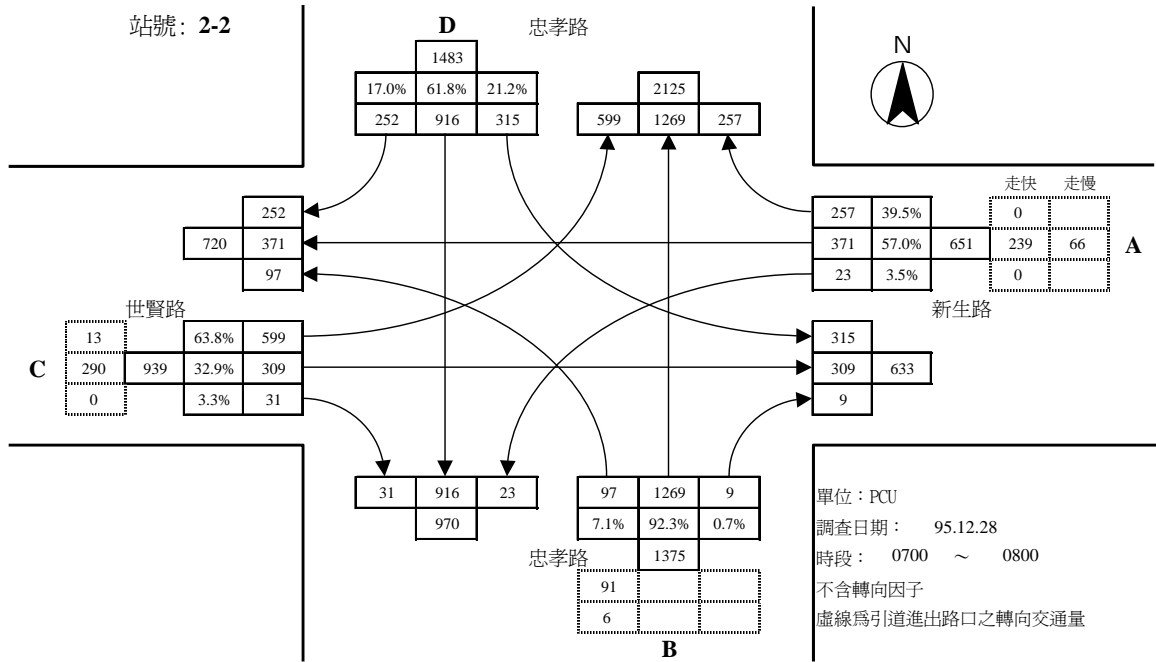


忠孝路與世賢路路口(東側慢車道)平日昏峰轉向交通量示意圖

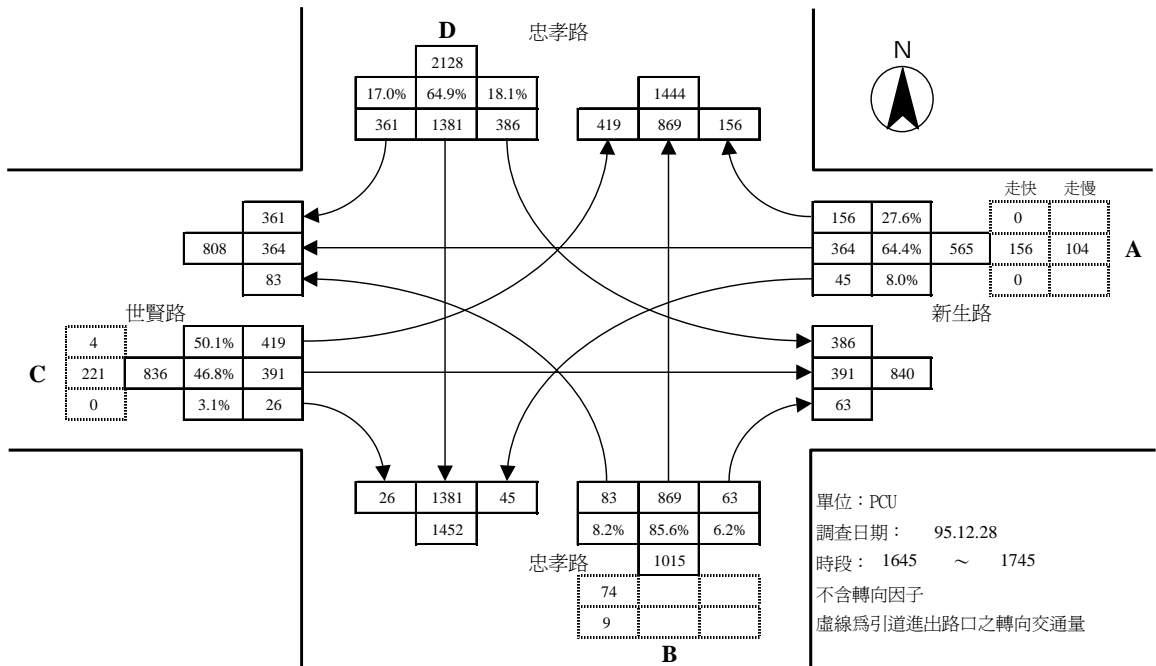




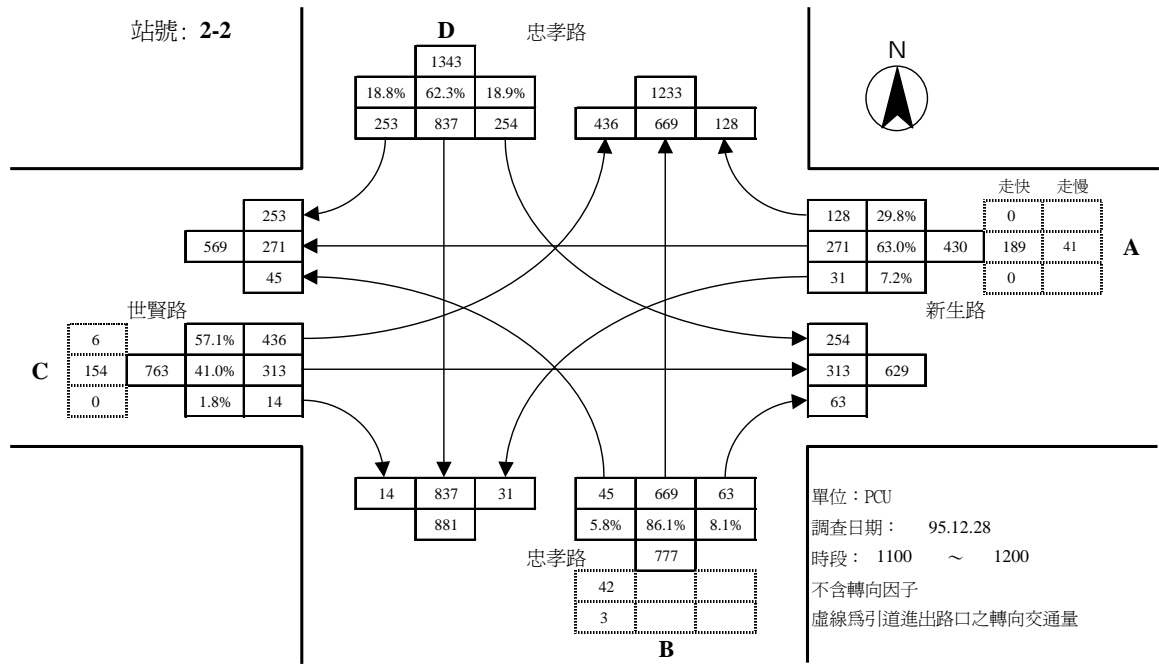
忠孝路與世賢路路口平日(東側慢車道)離峰轉向交通量示意圖



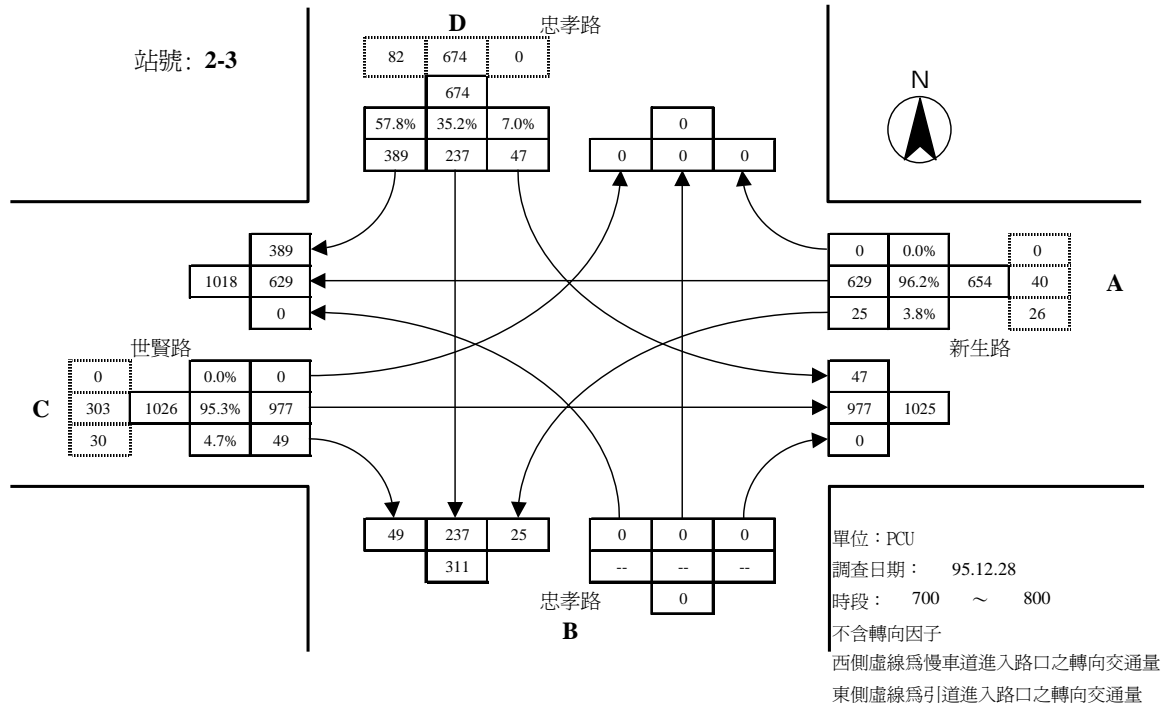
忠孝路與世賢路路口(快車道)平日晨峰轉向交通量示意圖



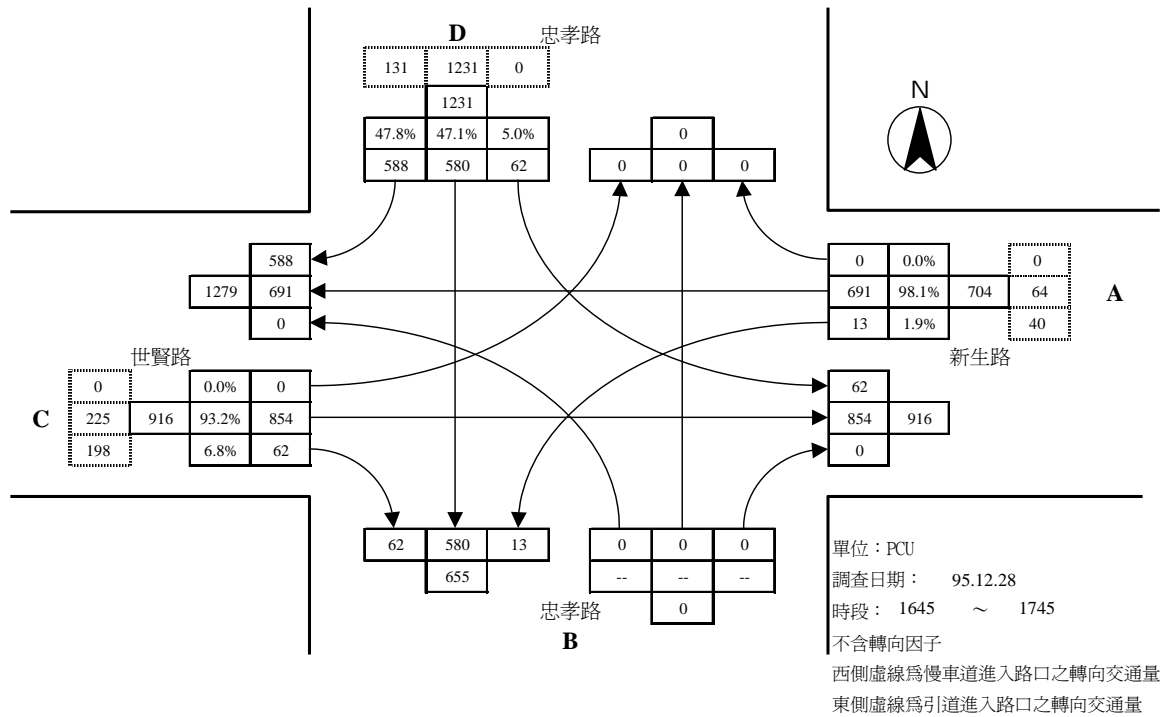
忠孝路與世賢路路口(快車道)平日昏峰轉向交通量示意圖



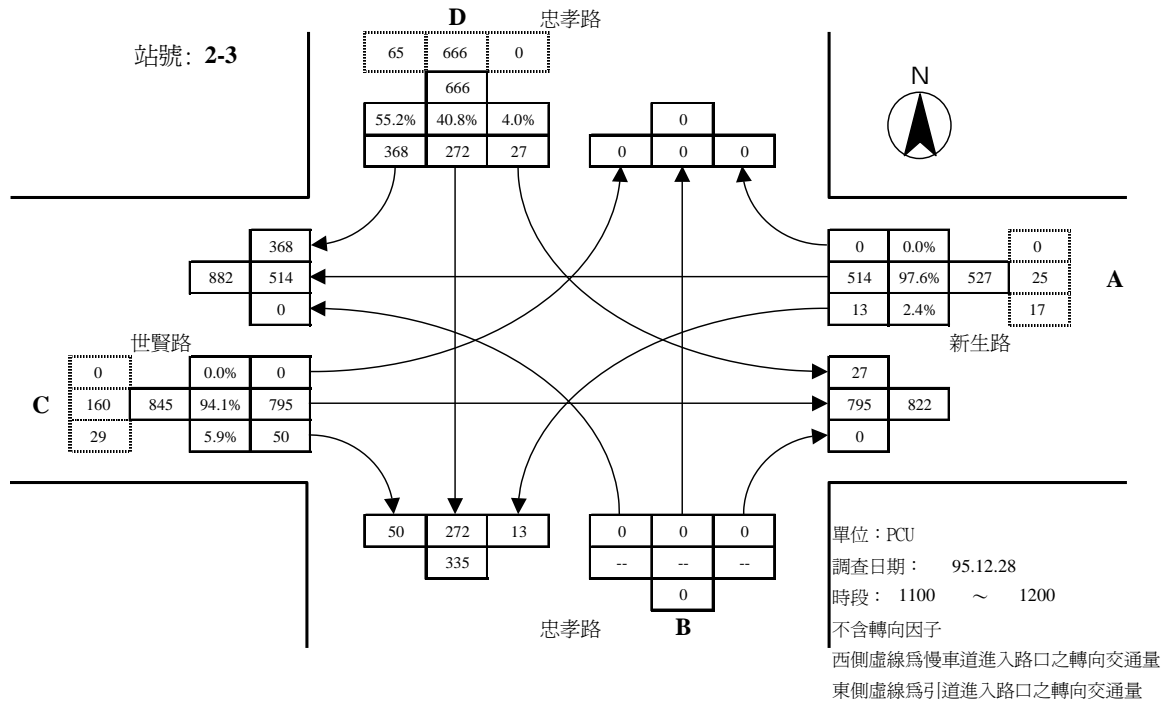
忠孝路與世賢路路口(快車道)平日離峰轉向交通量示意圖



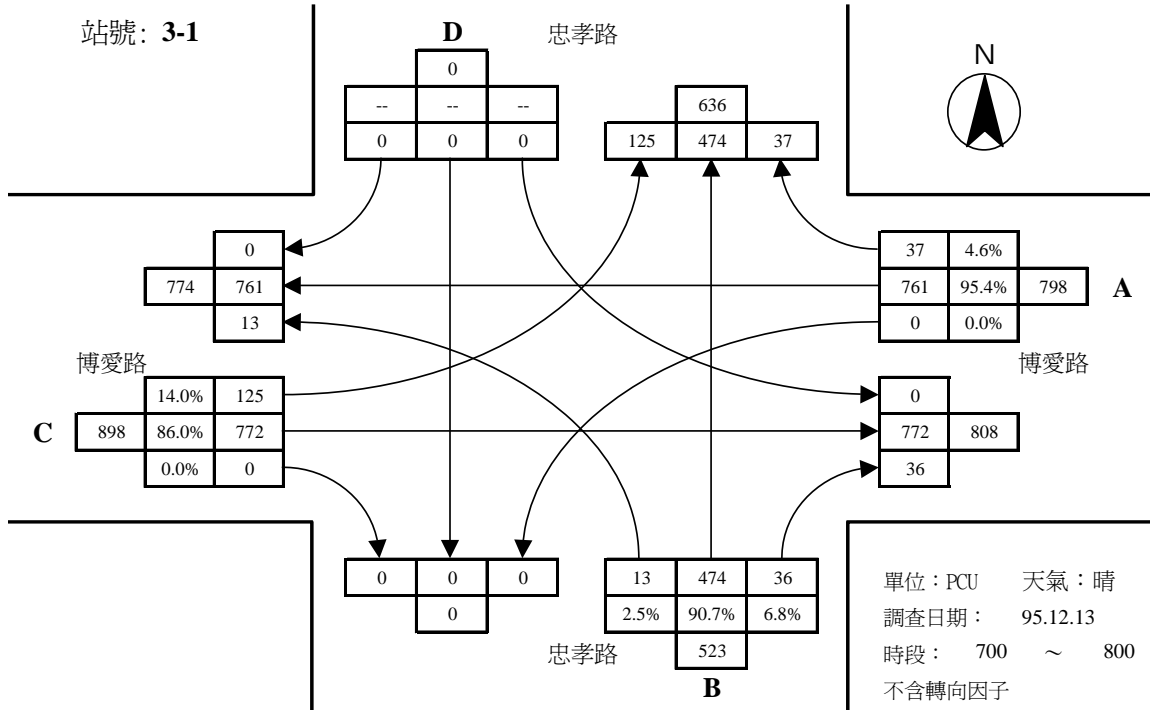
忠孝路與世賢路路口(西側慢車道)平日晨峰轉向交通量示意圖



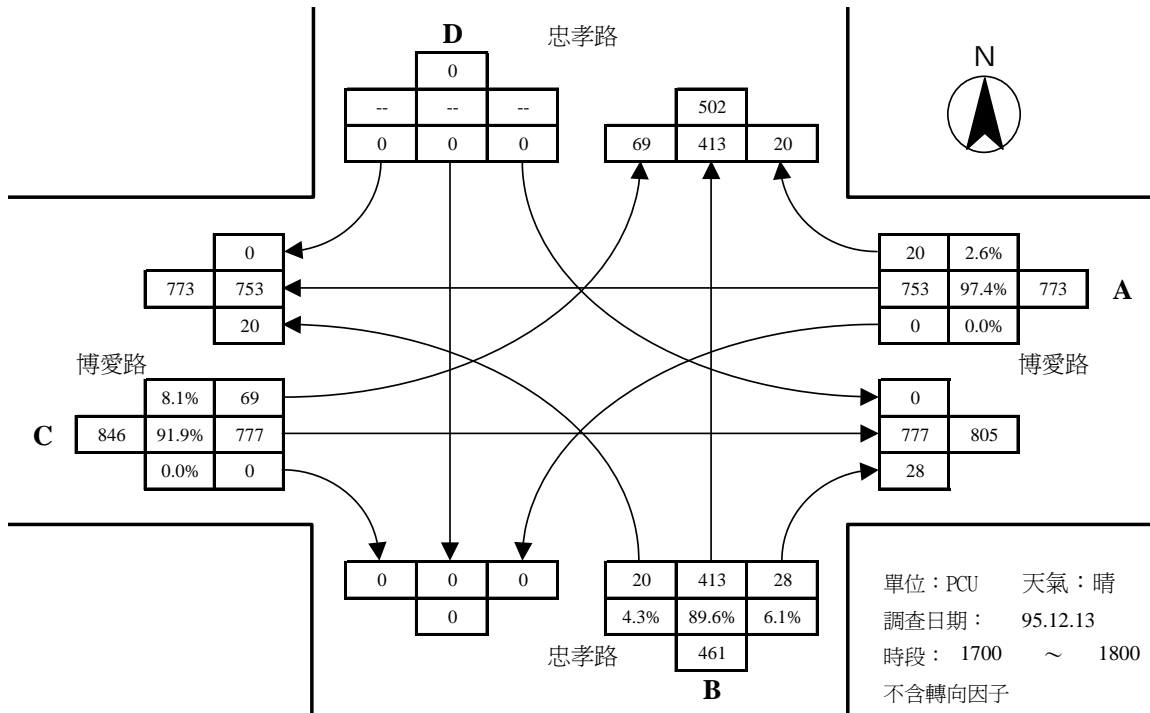
忠孝路與世賢路路口(西側慢車道)平日昏峰轉向交通量示意圖



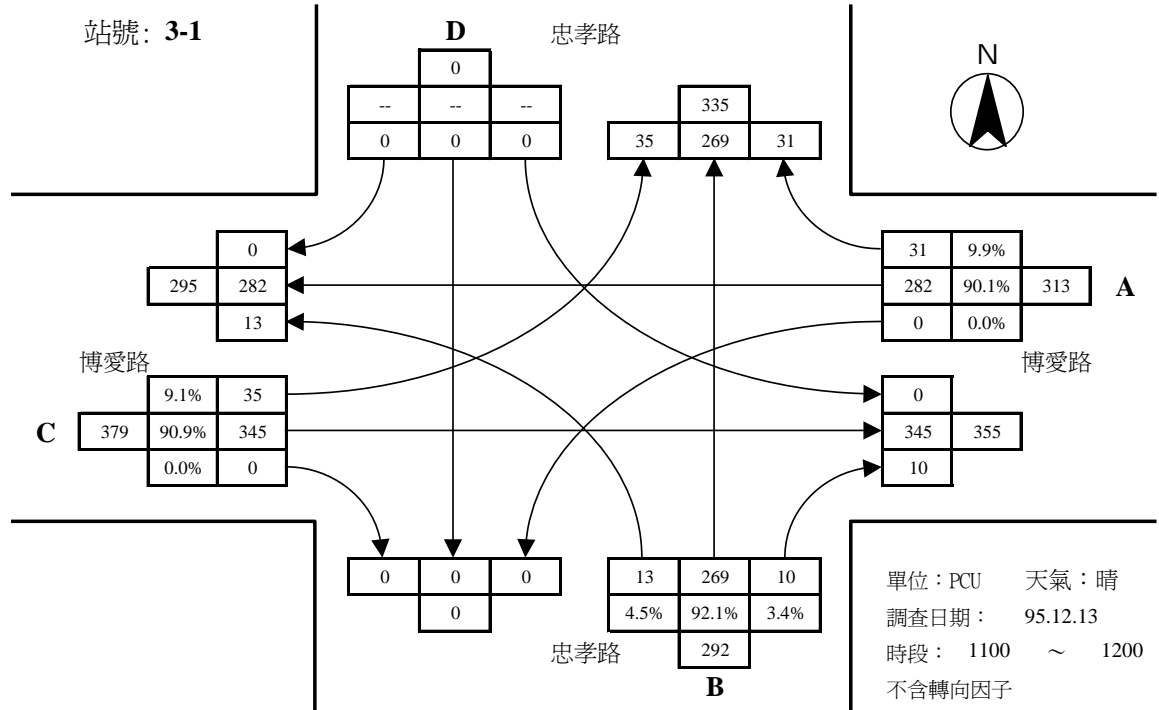
忠孝路與世賢路路口(西側慢車道)離峰轉向交通量示意圖



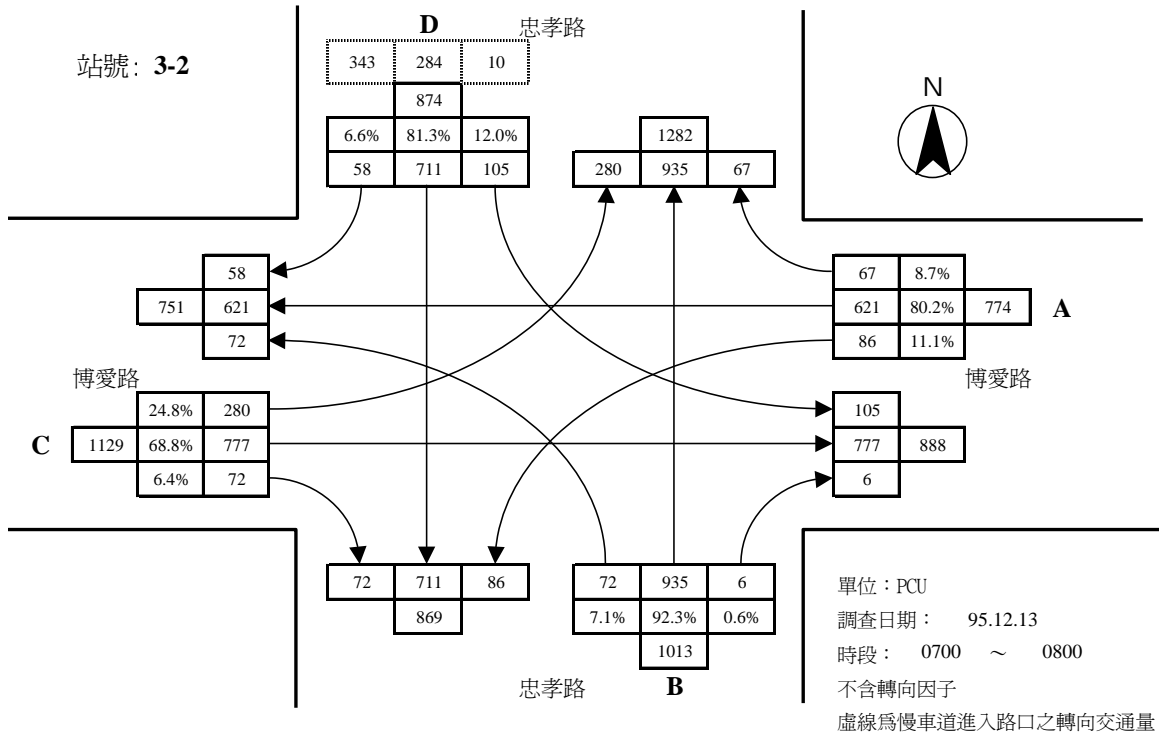
忠孝路與博愛路路口(東側慢車道)平日晨峰轉向交通量示意圖



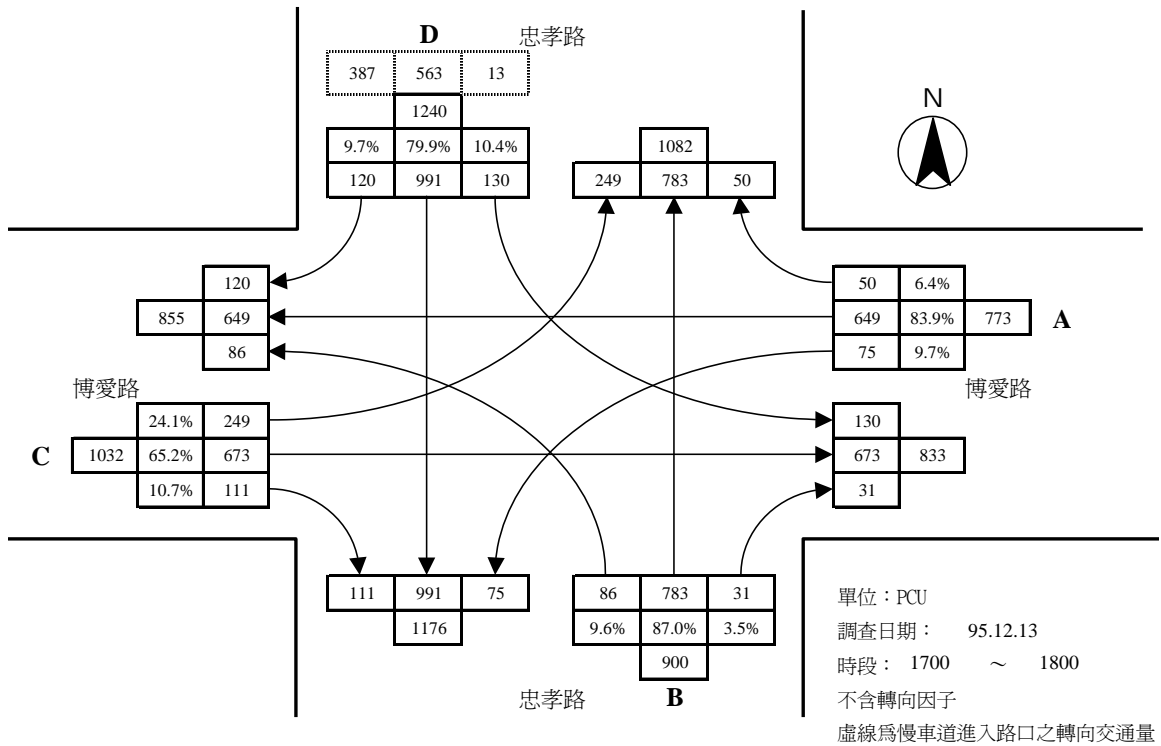
忠孝路與博愛路路口(東側慢車道)平日昏峰轉向交通量示意圖



忠孝路與博愛路路口(東側慢車道)平日離峰轉向交通量示意圖



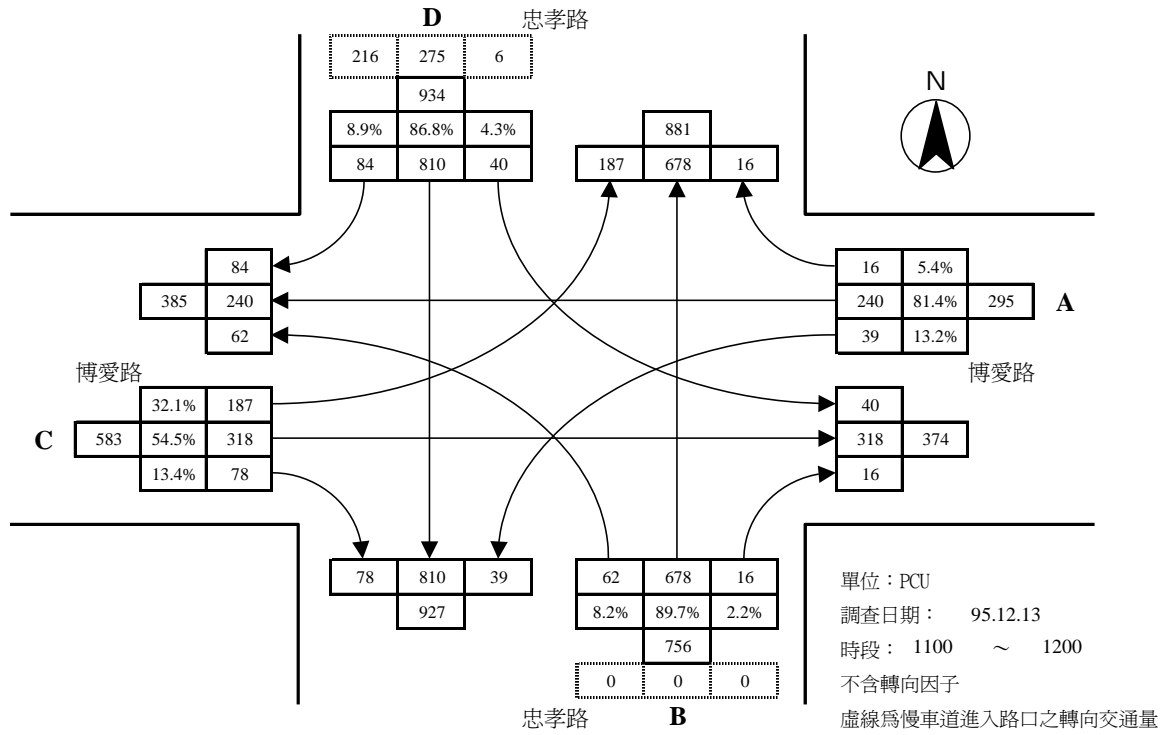
忠孝路與博愛路路口(快車道)平日晨峰轉向交通量示意圖



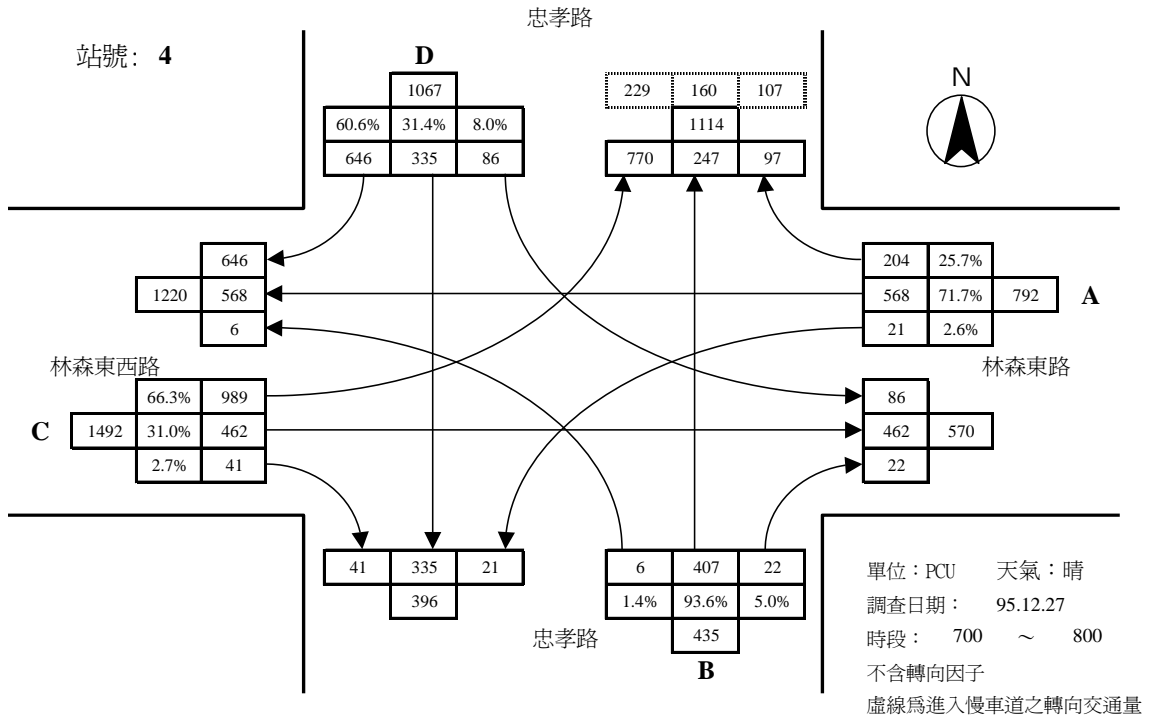
忠孝路與博愛路路口(快車道)平日昏峰轉向交通量示意圖



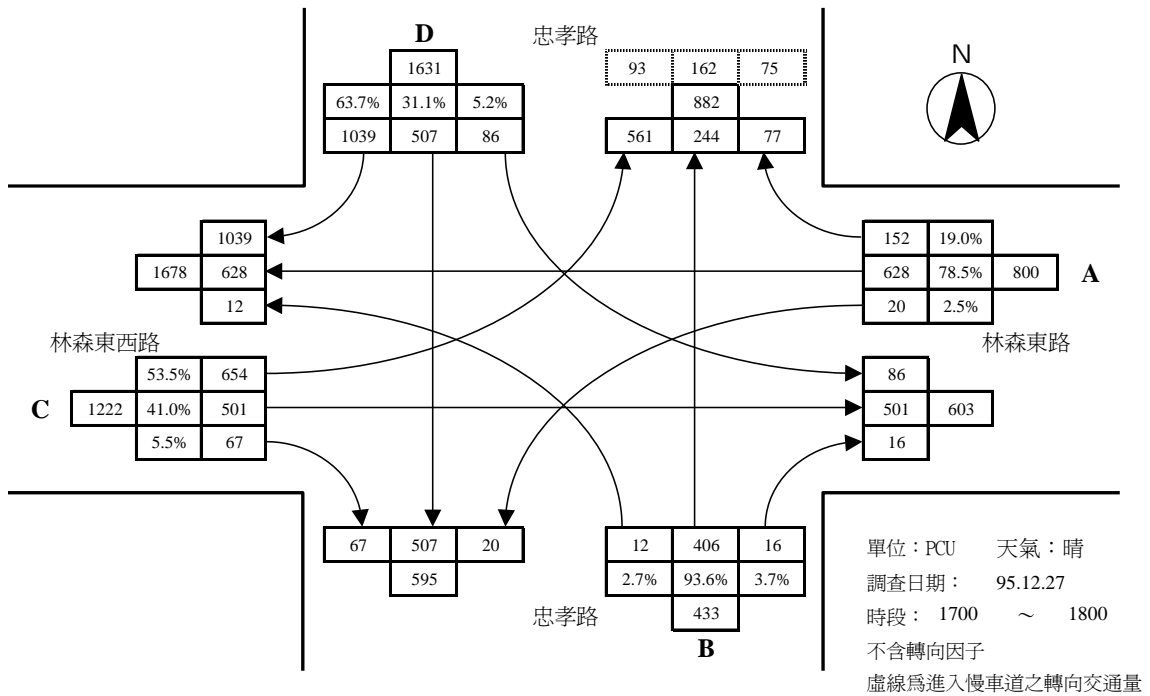
站號：3-2



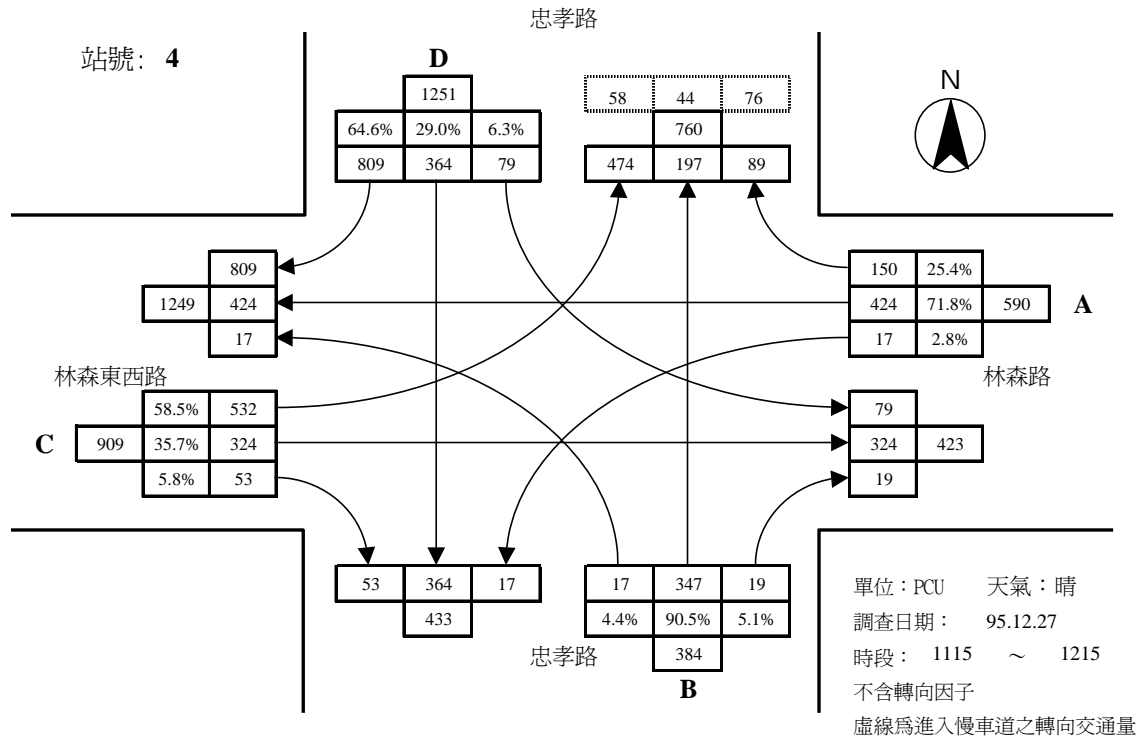
忠孝路與博愛路路口(快車道)平日離峰轉向交通量示意圖



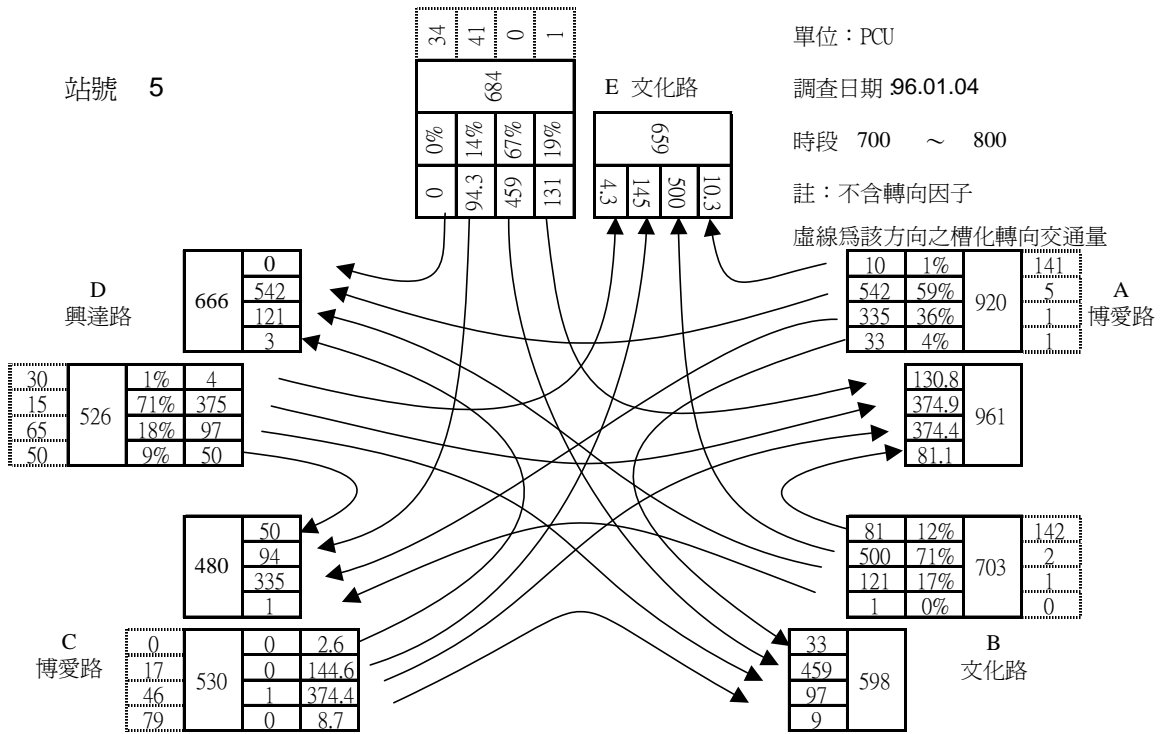
忠孝路與林森東西路路口平日晨峰轉向交通量示意圖



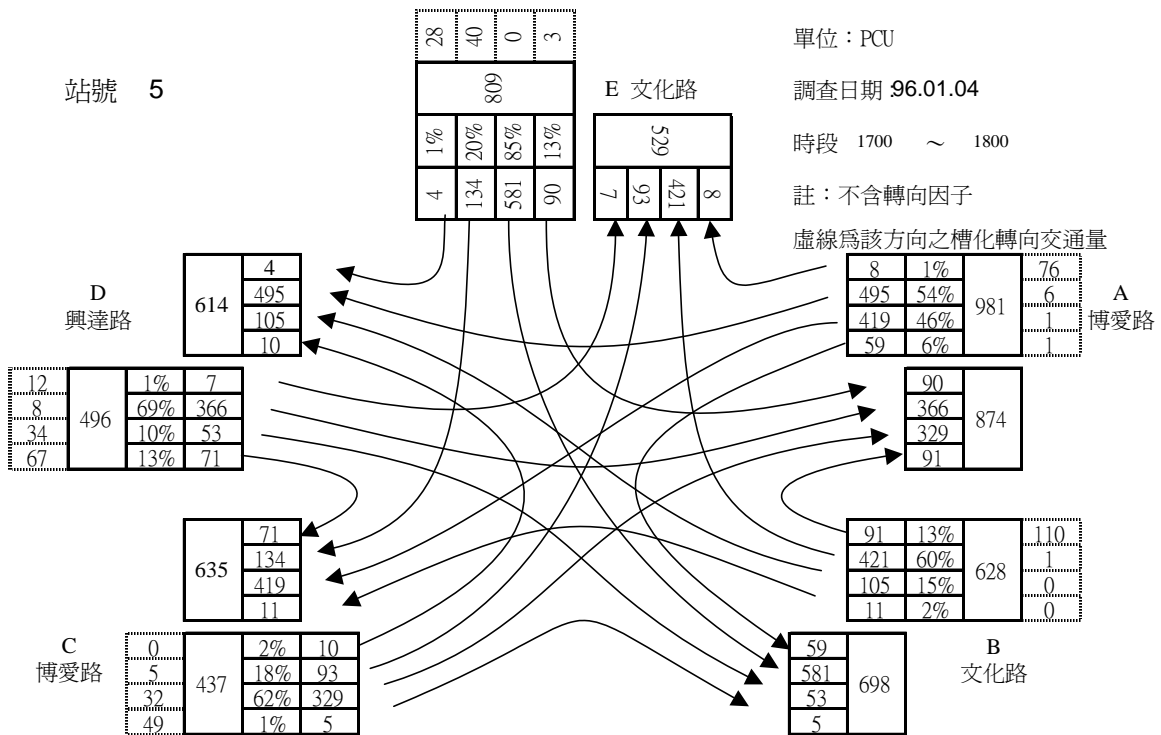
忠孝路與林森東西路路口平日昏峰轉向交通量示意圖



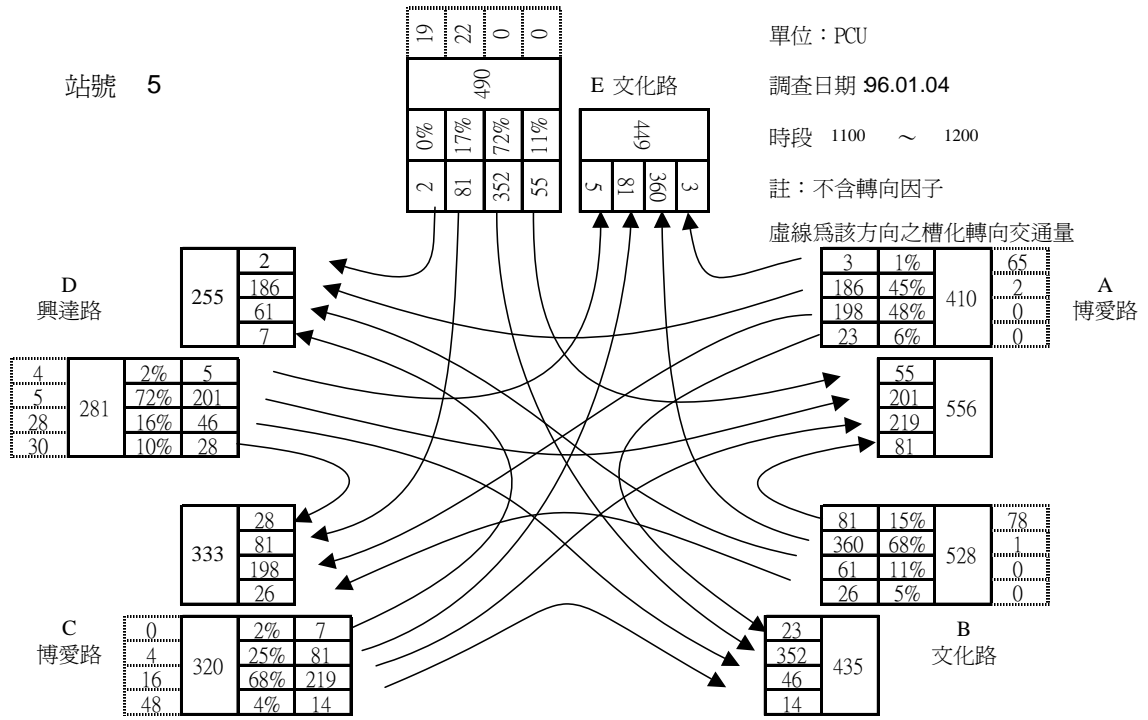
忠孝路與林森東西路路口平日離峰轉向交通量示意圖



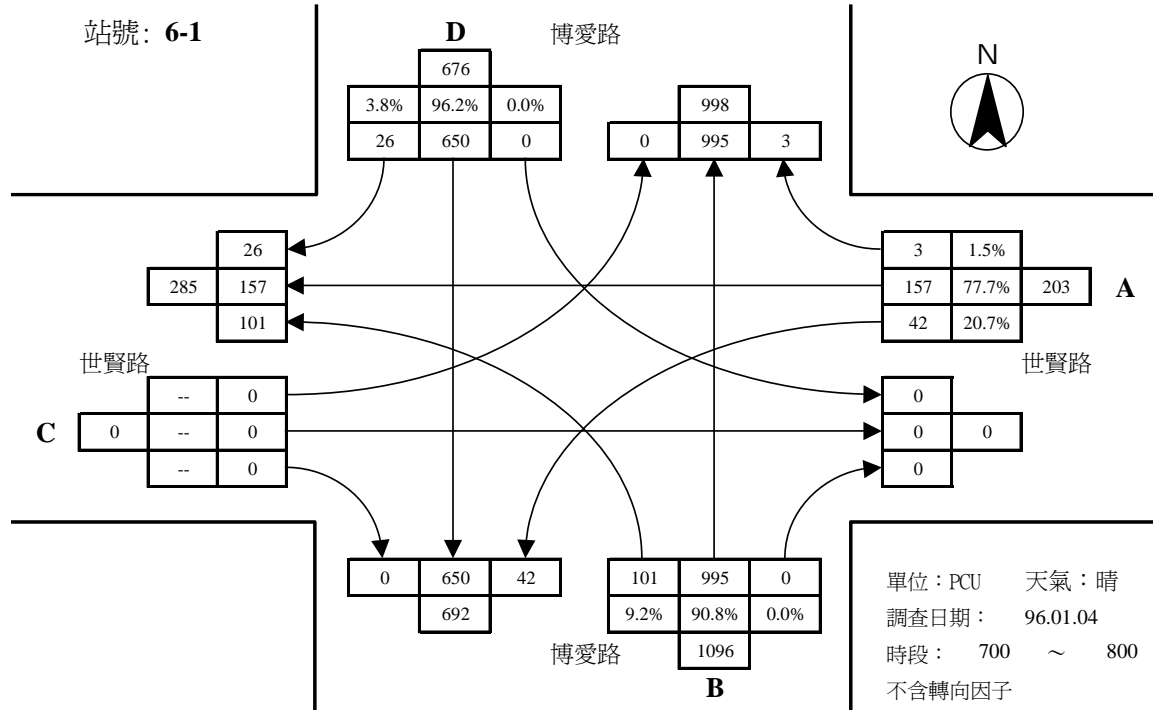
文化路與博愛路路口平日晨峰轉向交通量示意圖



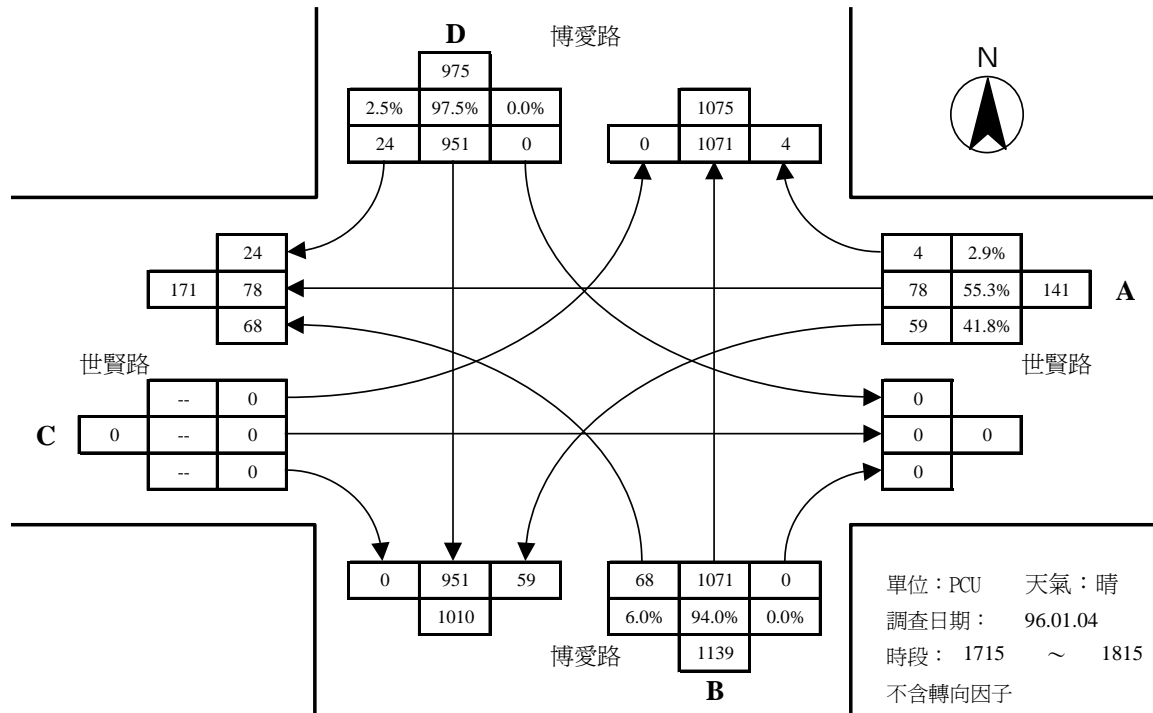
文化路與博愛路路口平日昏峰轉向交通量示意圖



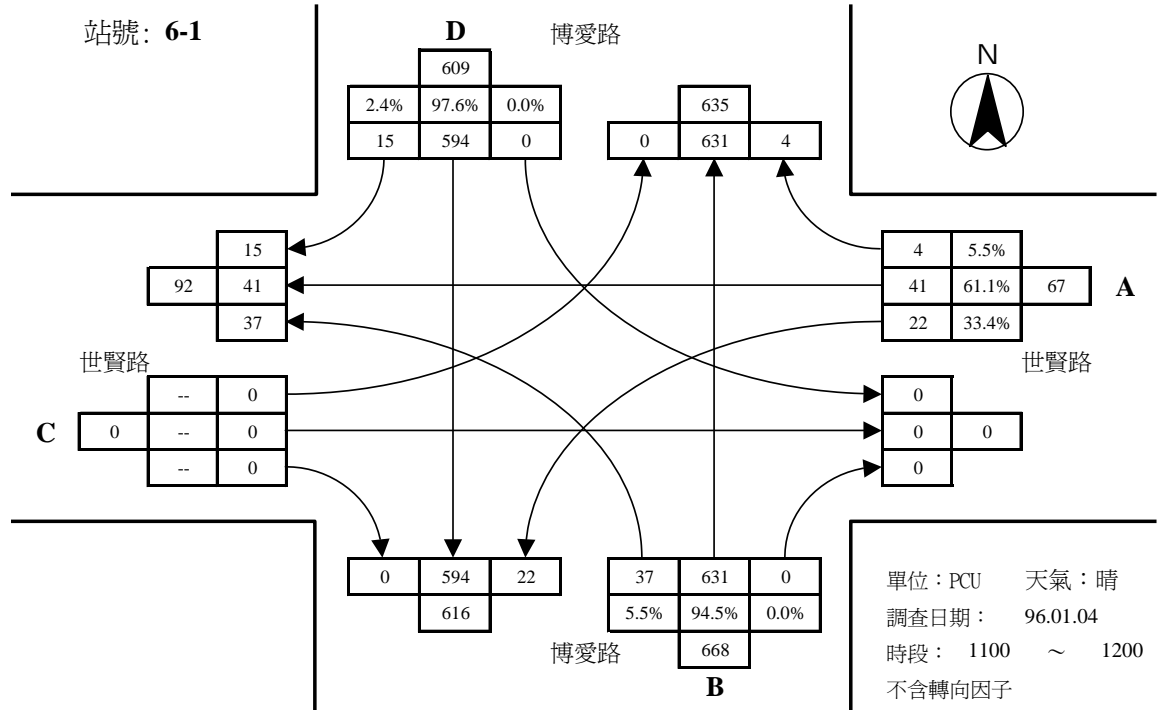
文化路與博愛路路口平日離峰轉向交通量示意圖



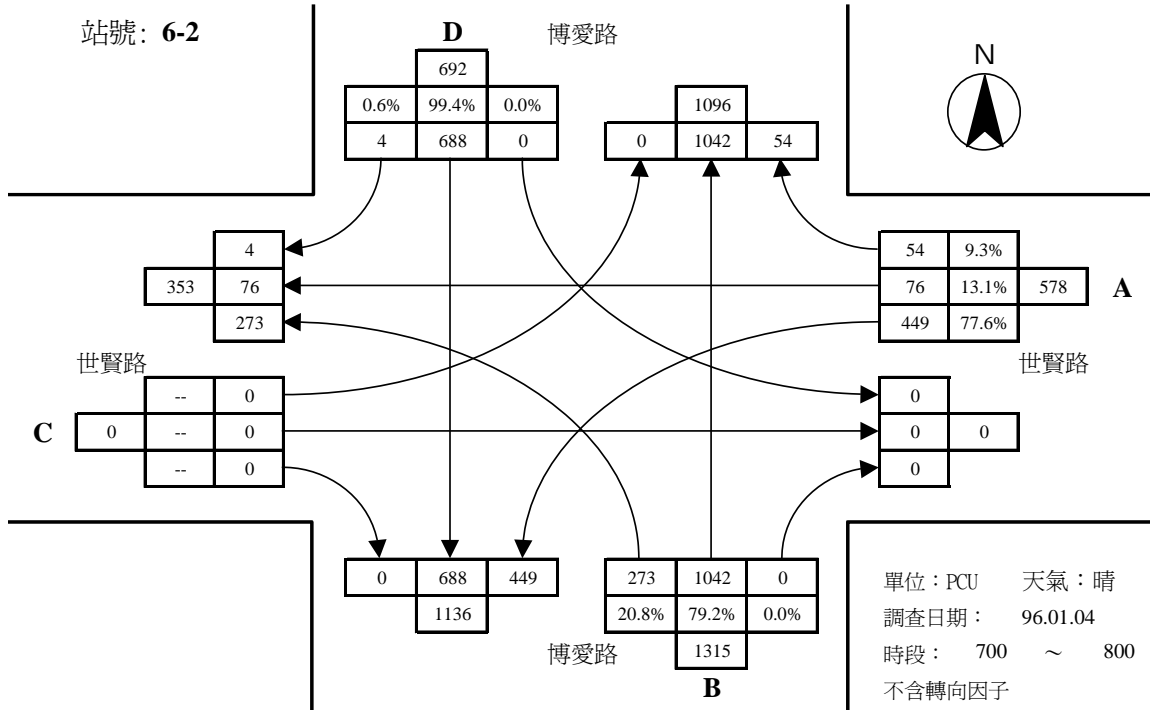
博愛路與世賢路路口(北側慢車道)平日晨峰轉向交通量示意圖



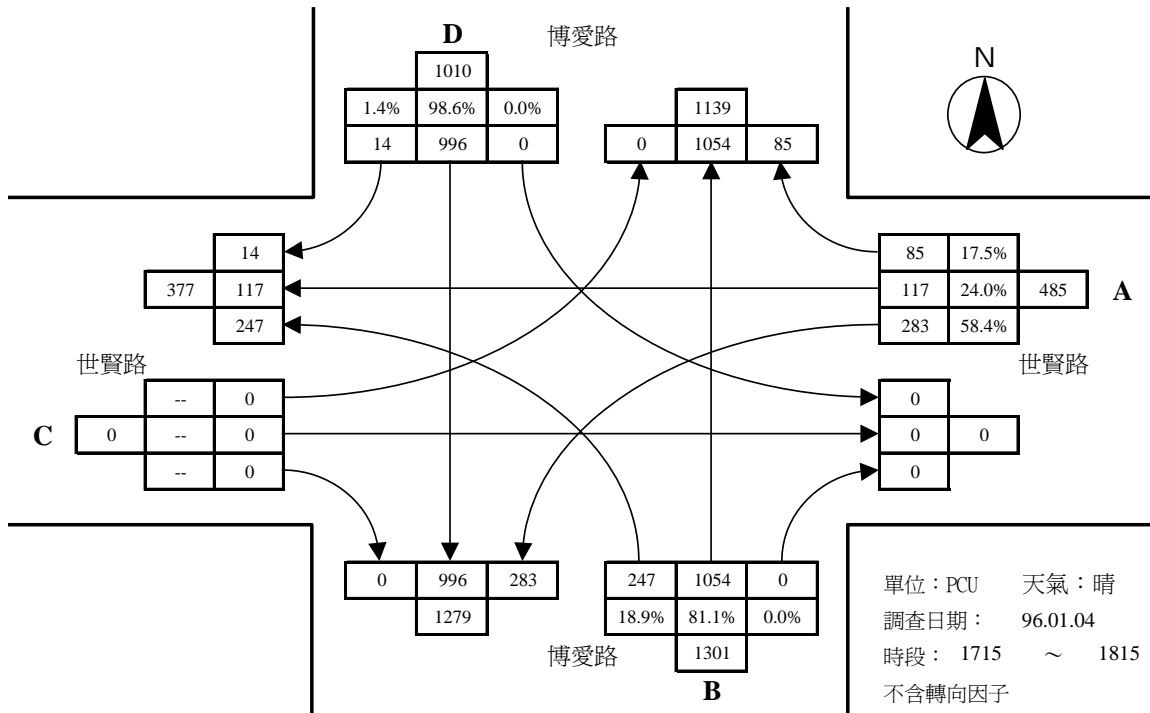
博愛路與世賢路路口(北側慢車道)平日昏峰轉向交通量示意圖



博愛路與世賢路路口(北側慢車道)平日晨峰轉向交通量示意圖

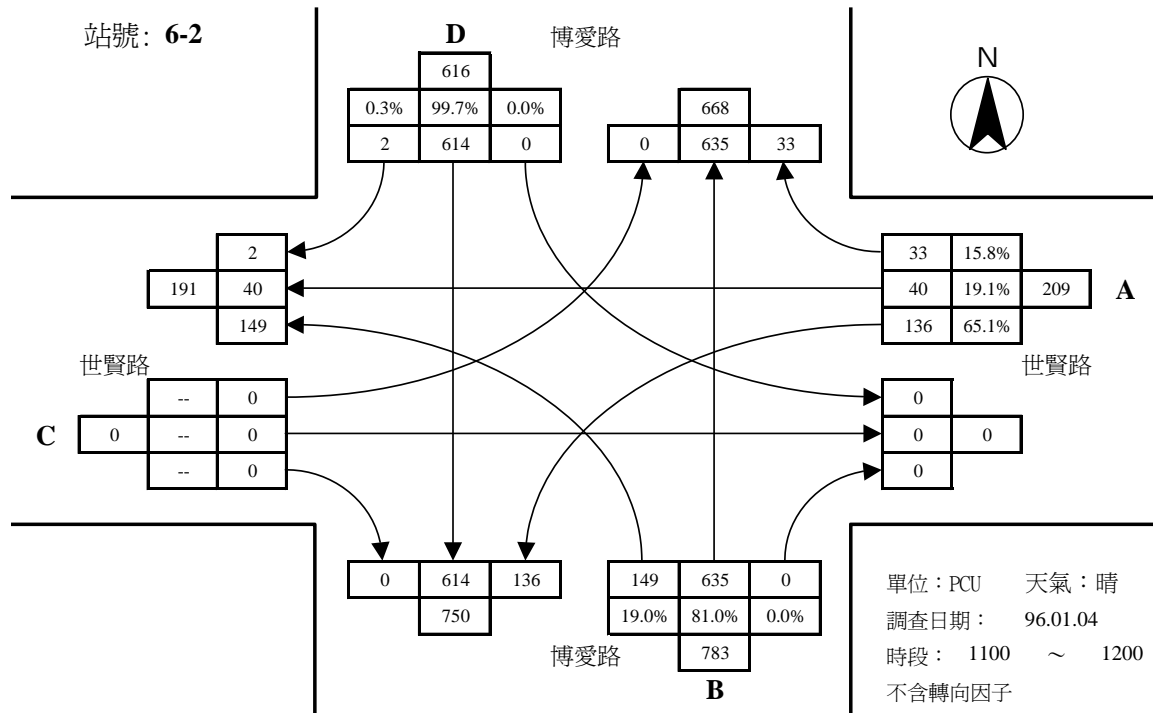


博愛路與世賢路路口(北側快車道)平日晨峰轉向交通量示意圖

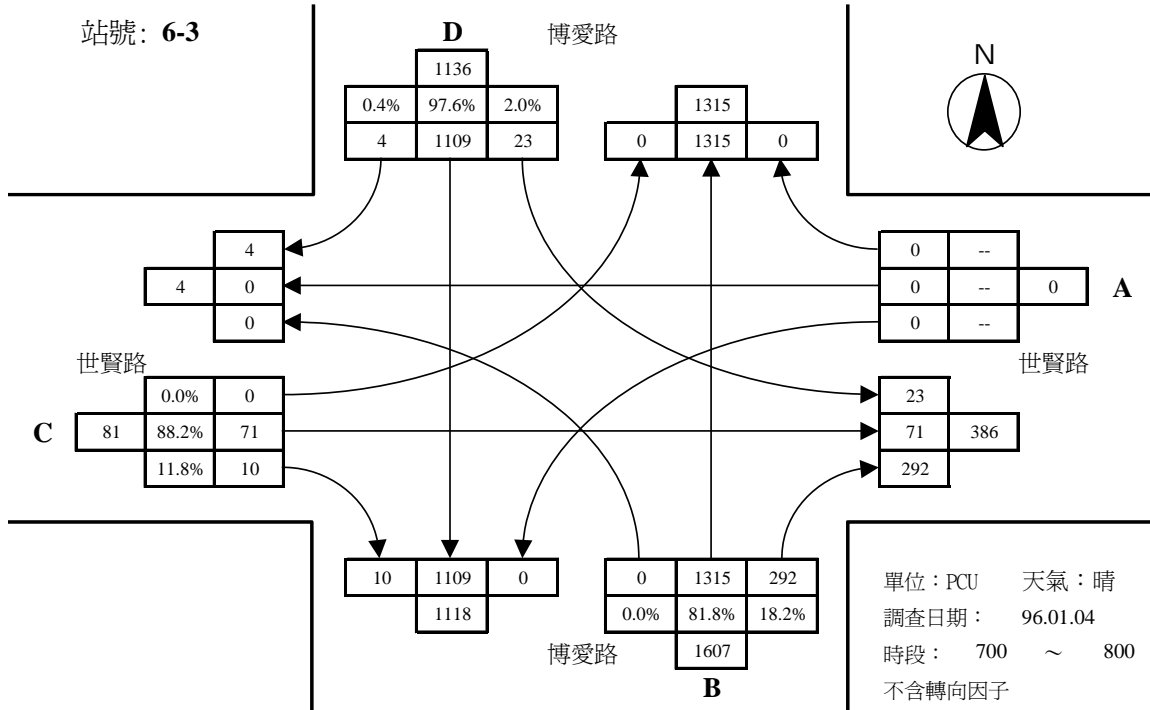


博愛路與世賢路路口(北側快車道)平日昏峰轉向交通量示意圖

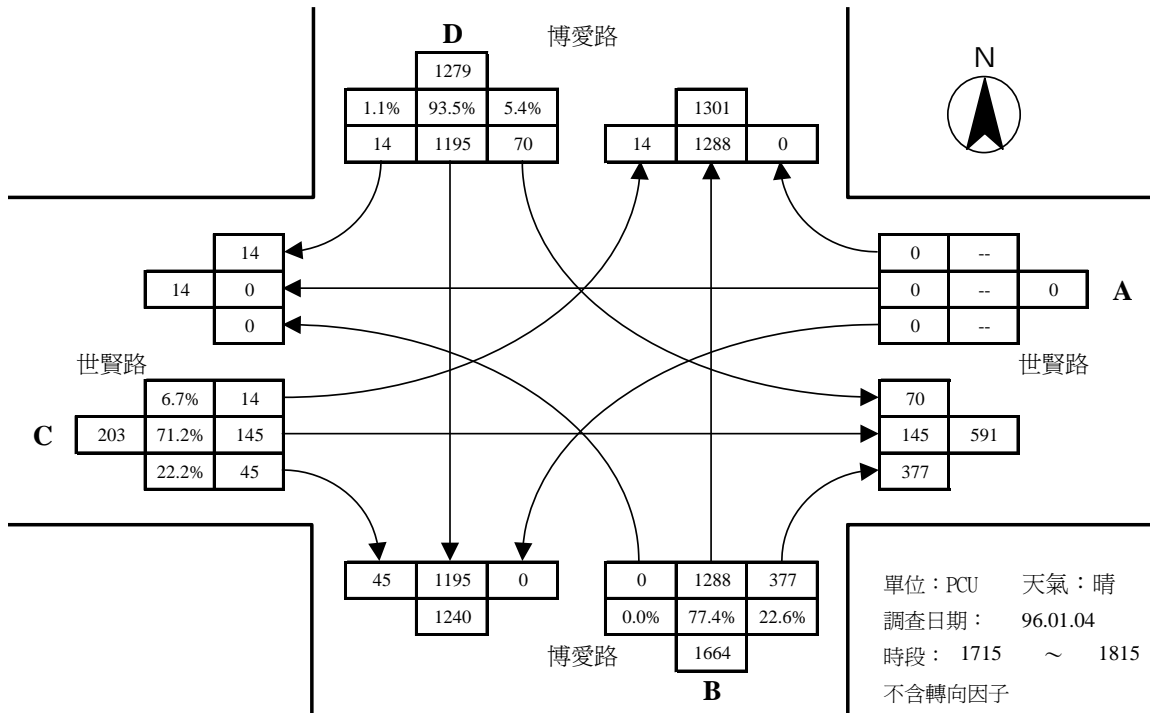




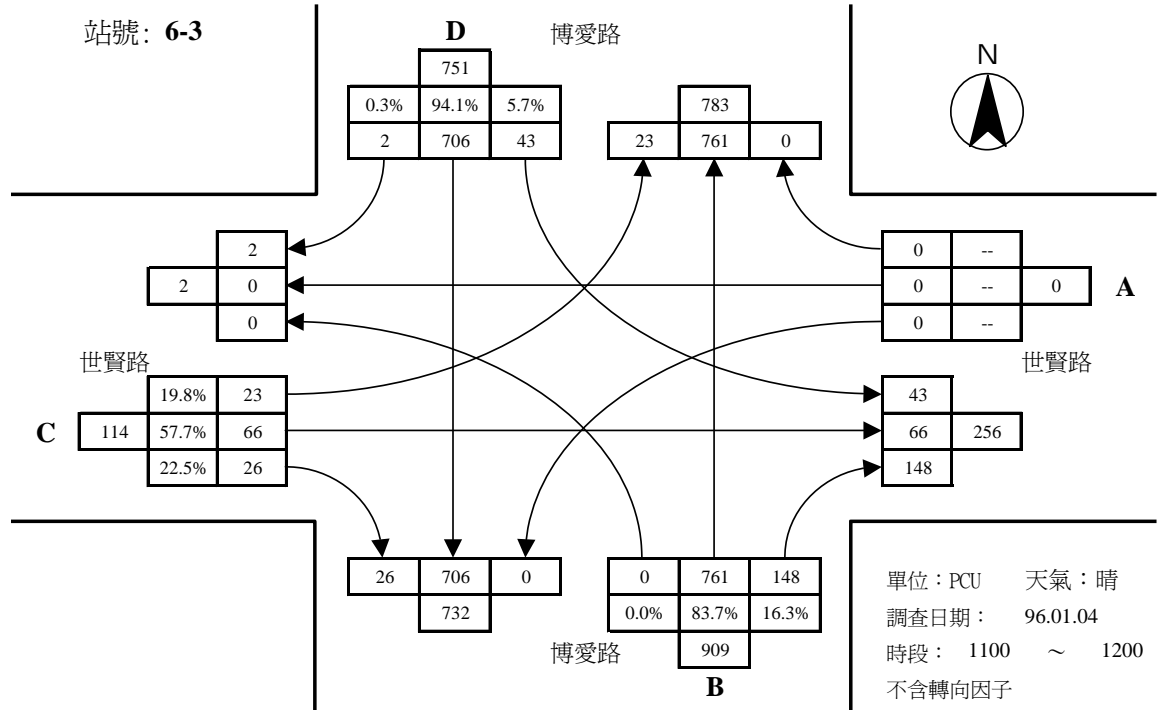
博愛路與世賢路路口(北側快車道)平日離峰轉向交通量示意圖



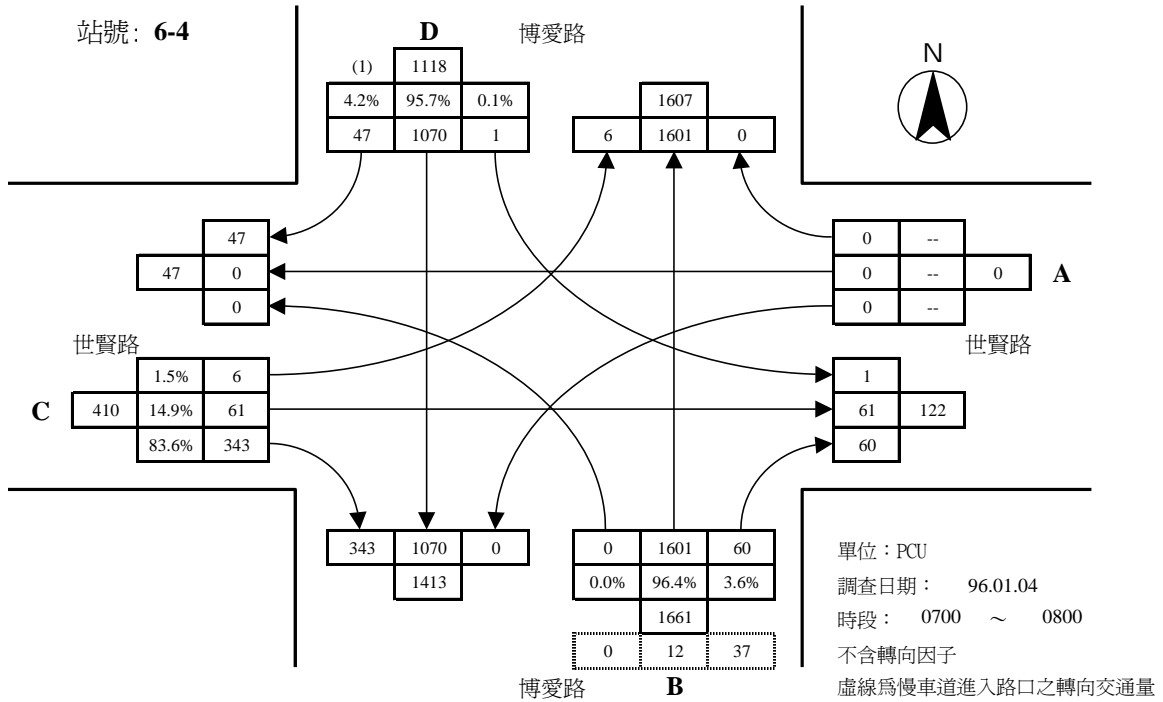
博愛路與世賢路路口(南側快車道)平日晨峰轉向交通量示意圖



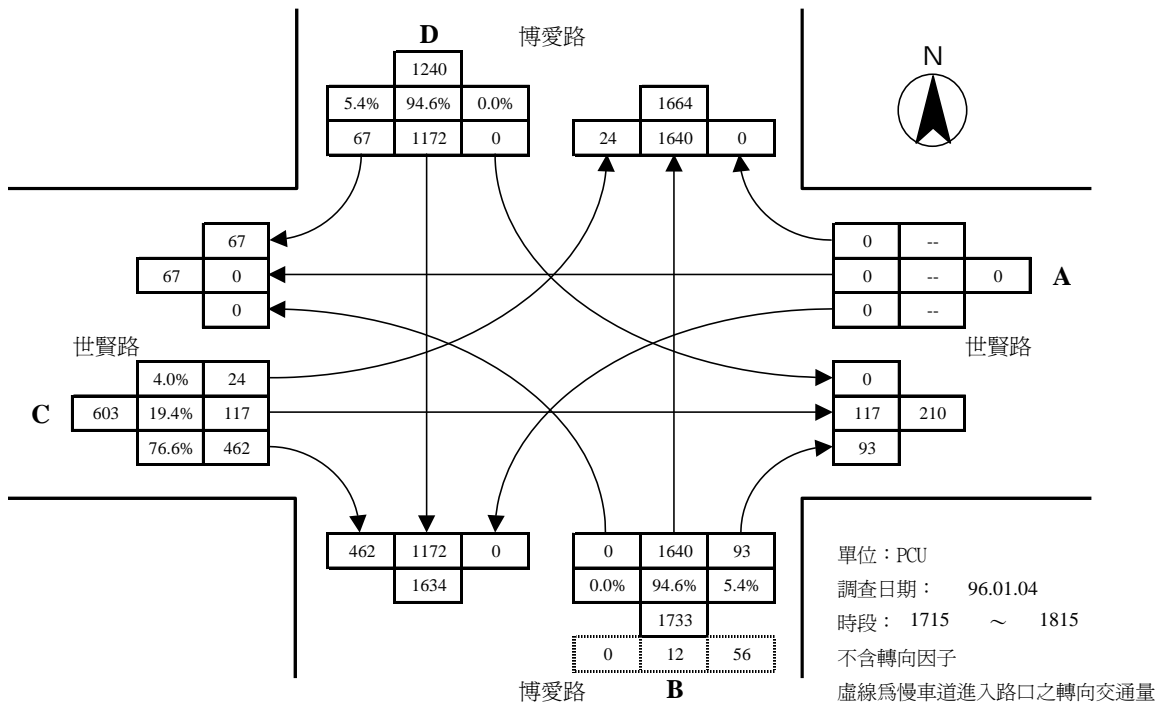
博愛路與世賢路路口(南側快車道)平日昏峰轉向交通量示意圖



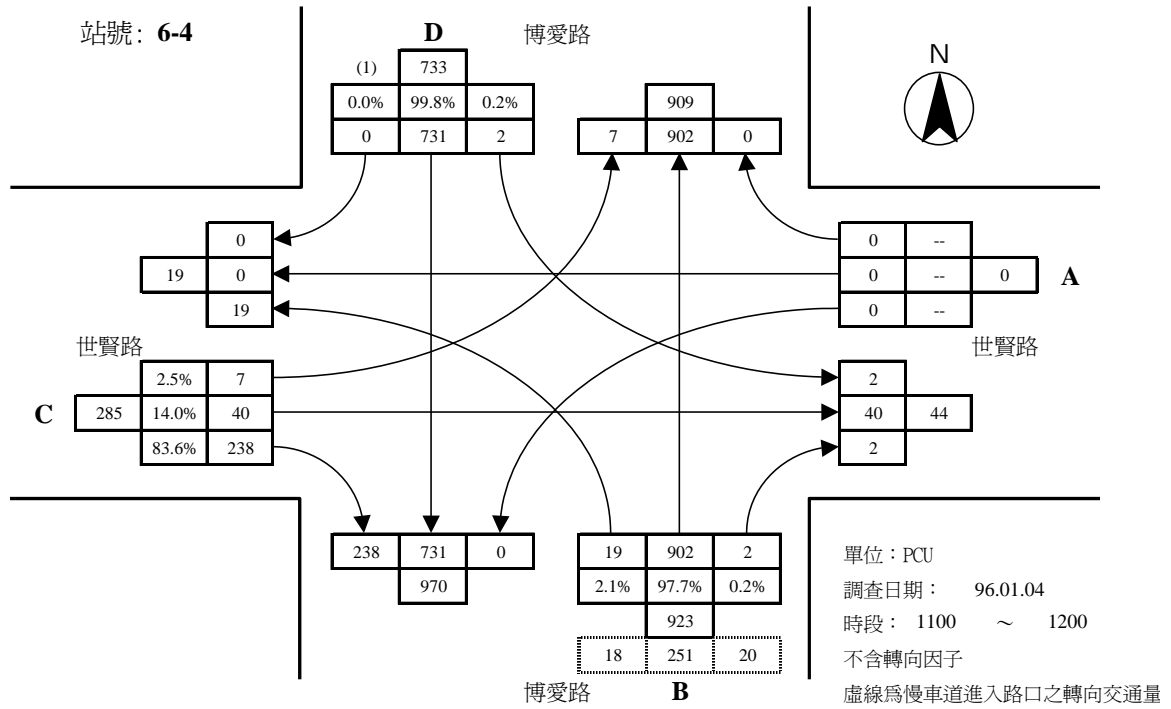
博愛路與世賢路路口(南側快車道)平日離峰轉向交通量示意圖



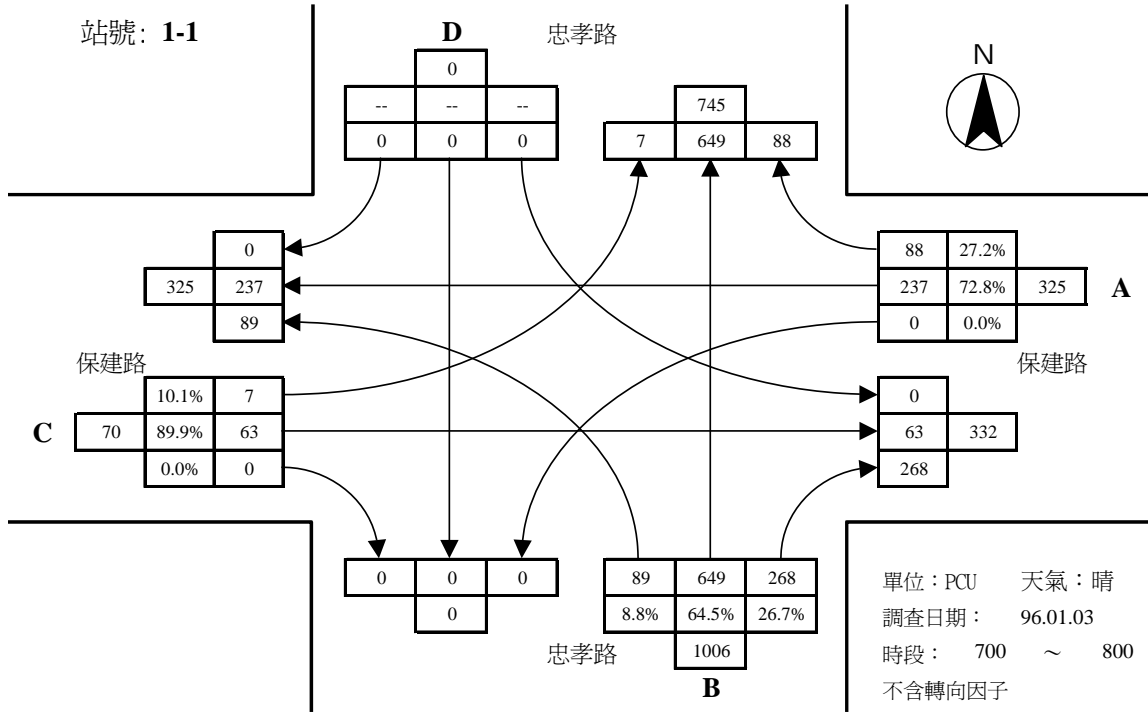
博愛路與世賢路路口(南側慢車道)平日晨峰轉向交通量示意圖



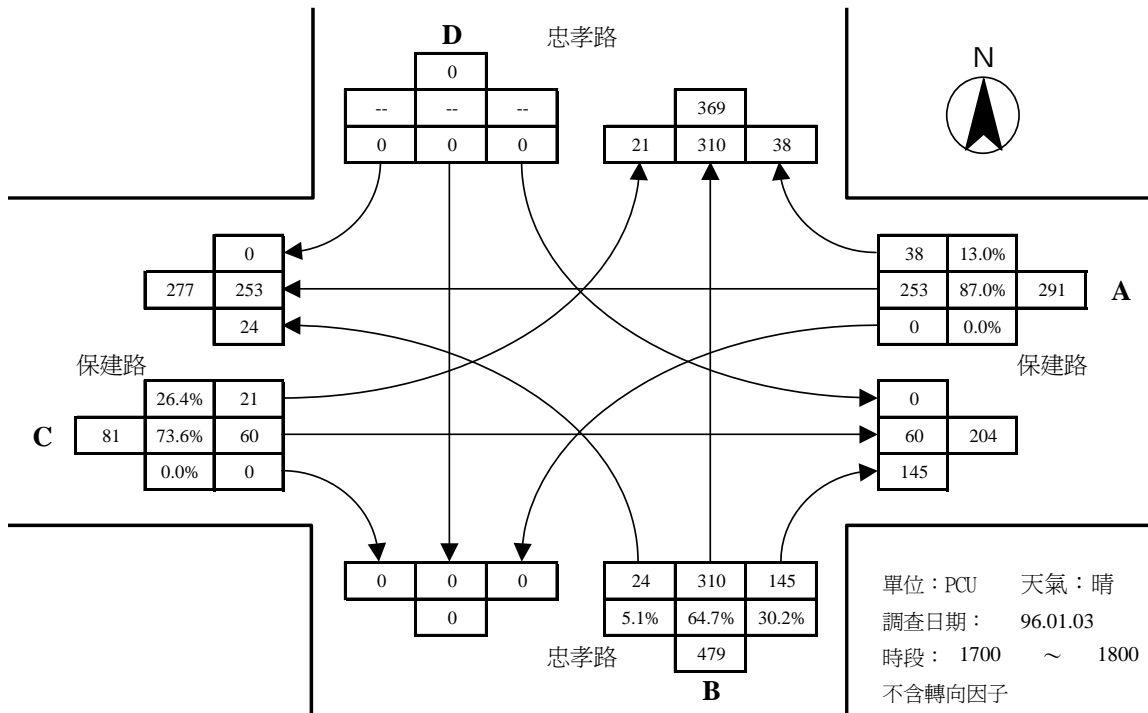
博愛路與世賢路路口(南側慢車道)平日昏峰轉向交通量示意圖



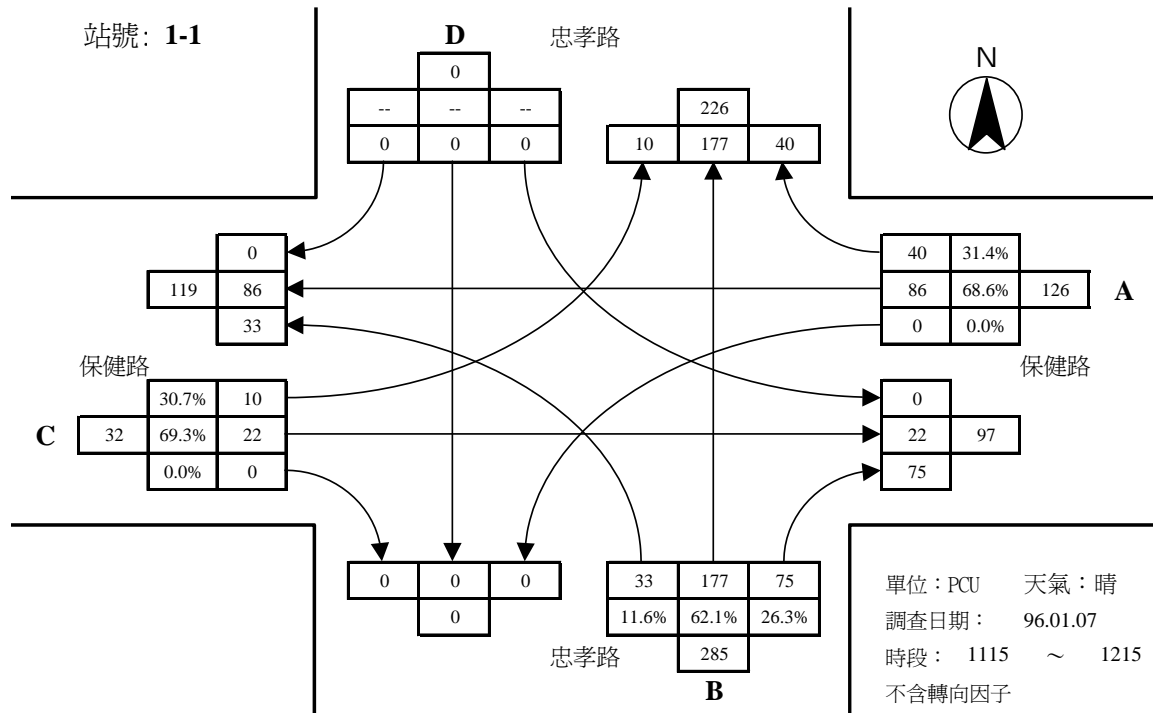
博愛路與世賢路路口(南側慢車道)平日離峰轉向交通量示意圖



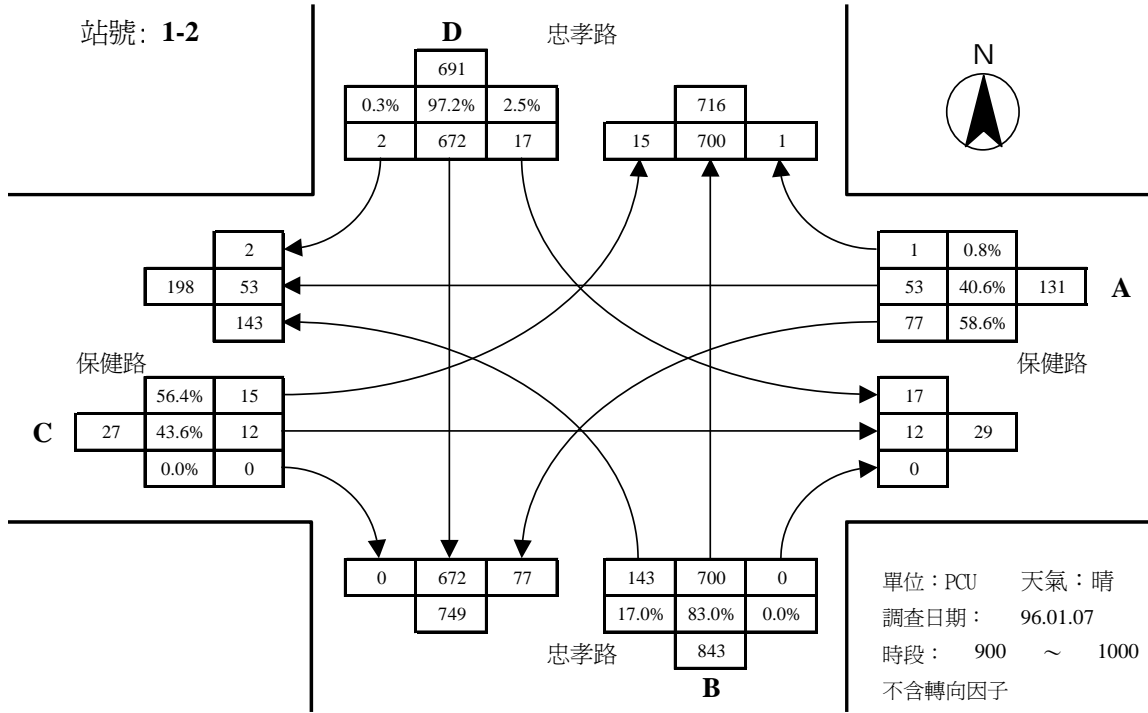
忠孝路與保建路路口(東側慢車道)平日晨峰轉向交通量示意圖



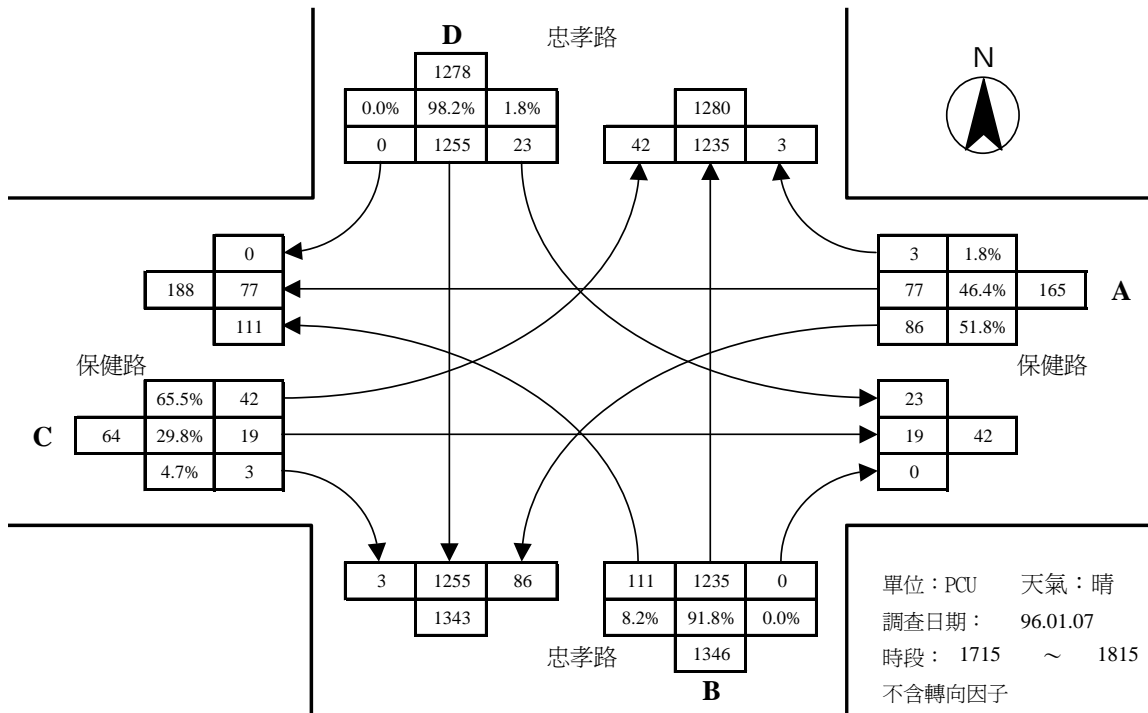
忠孝路與保建路路口(東側慢車道)平日昏峰轉向交通量示意圖



忠孝路與保健路路口(東側慢車道)假日離峰轉向交通量示意圖

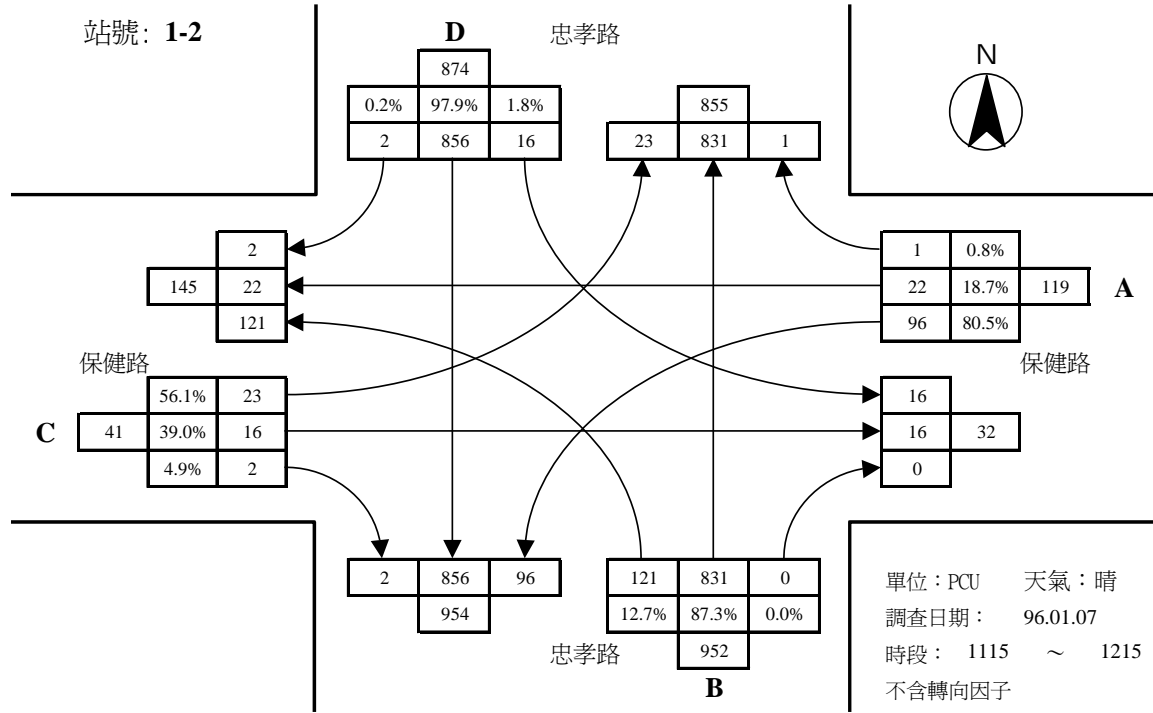


忠孝路與保健路路口(快車道)假日晨峰轉向交通量示意圖

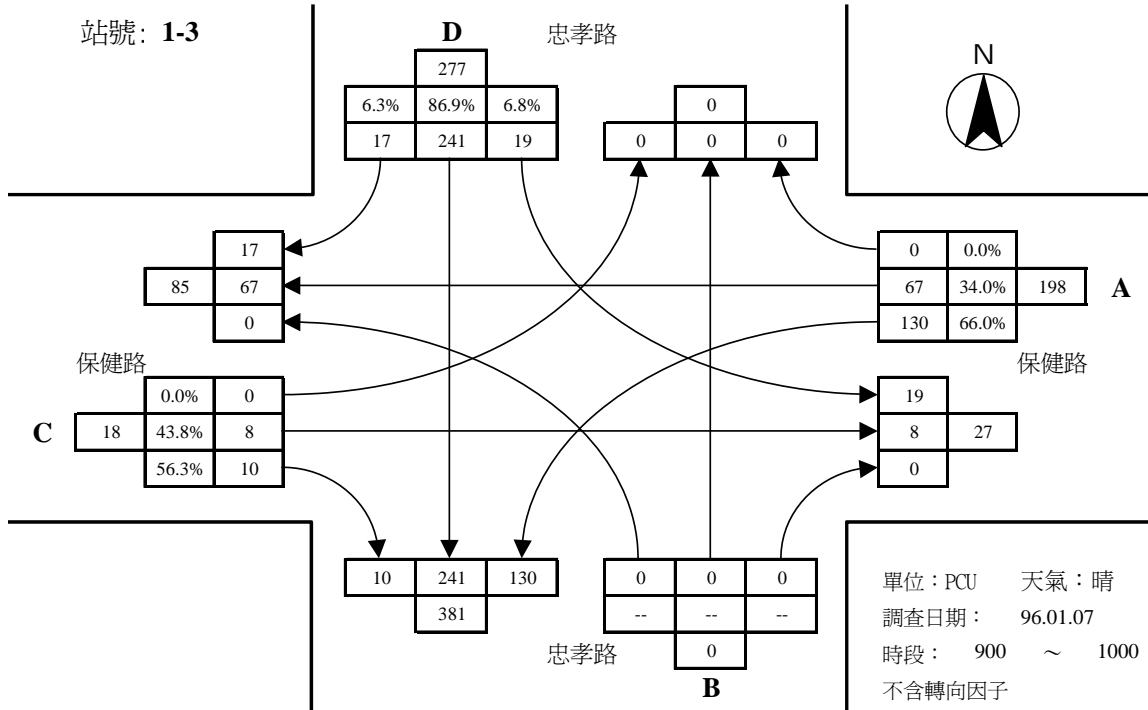


忠孝路與保健路路口(快車道)假日昏峰轉向交通量示意圖

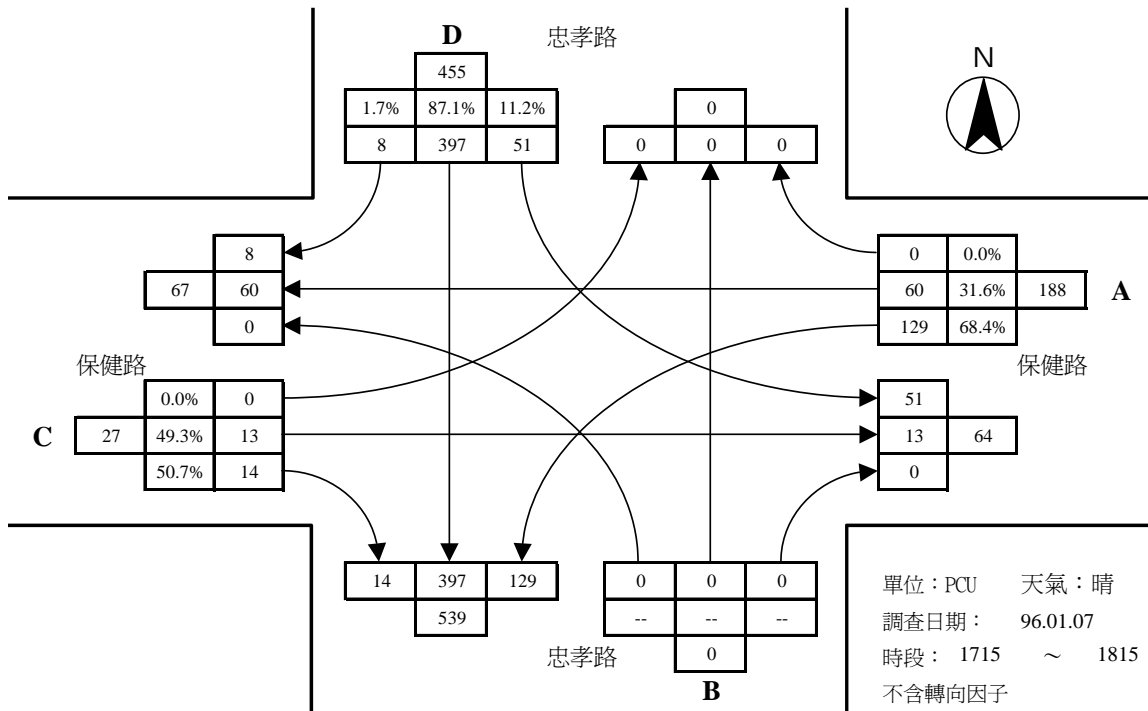




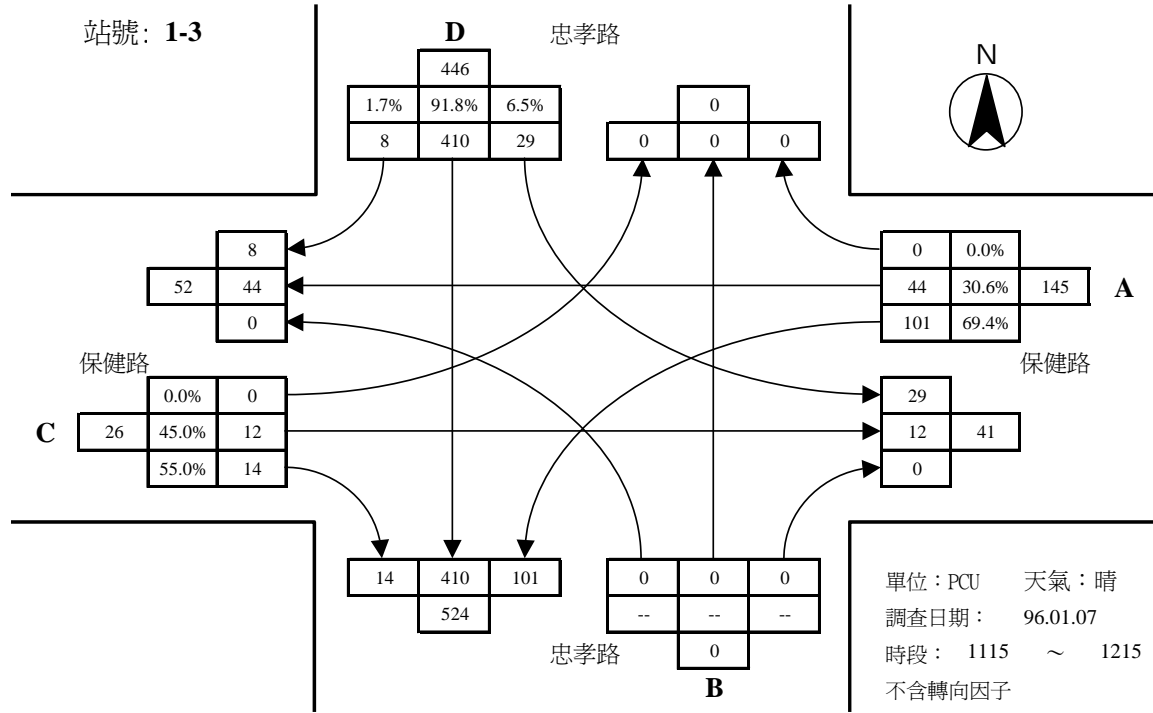
忠孝路與保健路路口(快車道)假日離峰轉向交通量示意圖



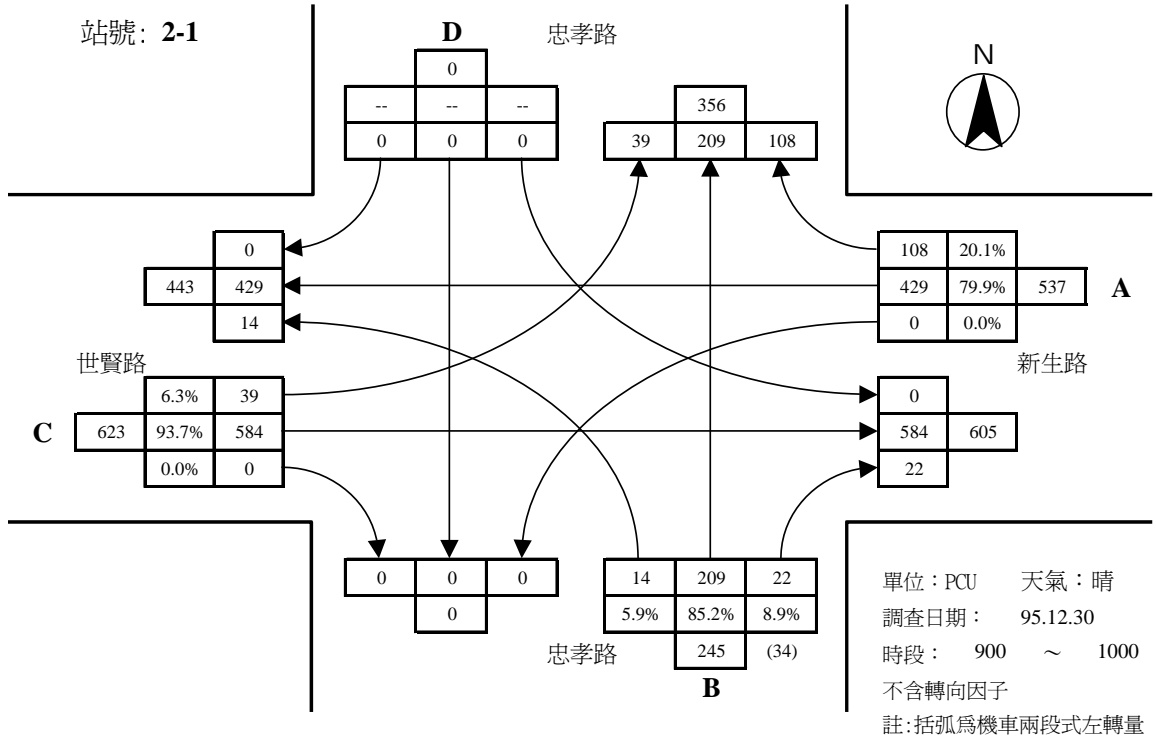
忠孝路與保健路路口(西側慢車道)假日晨峰轉向交通量示意圖



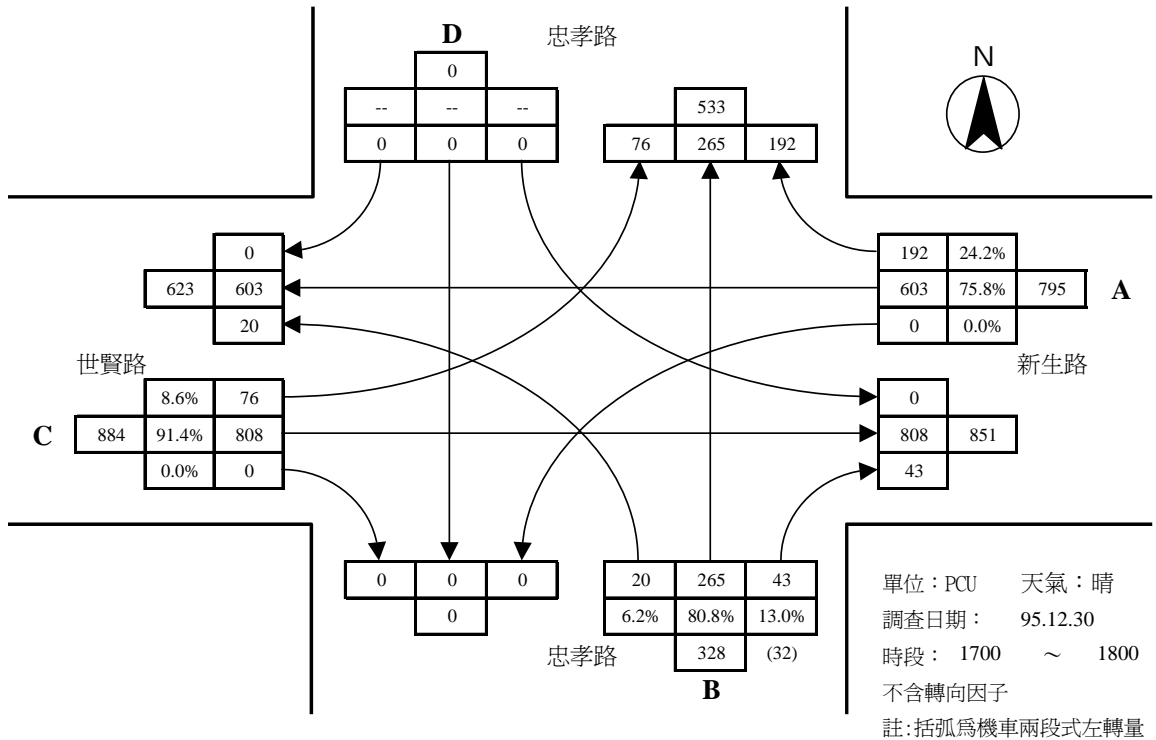
忠孝路與保健路路口(西側慢車道)假日昏峰轉向交通量示意圖



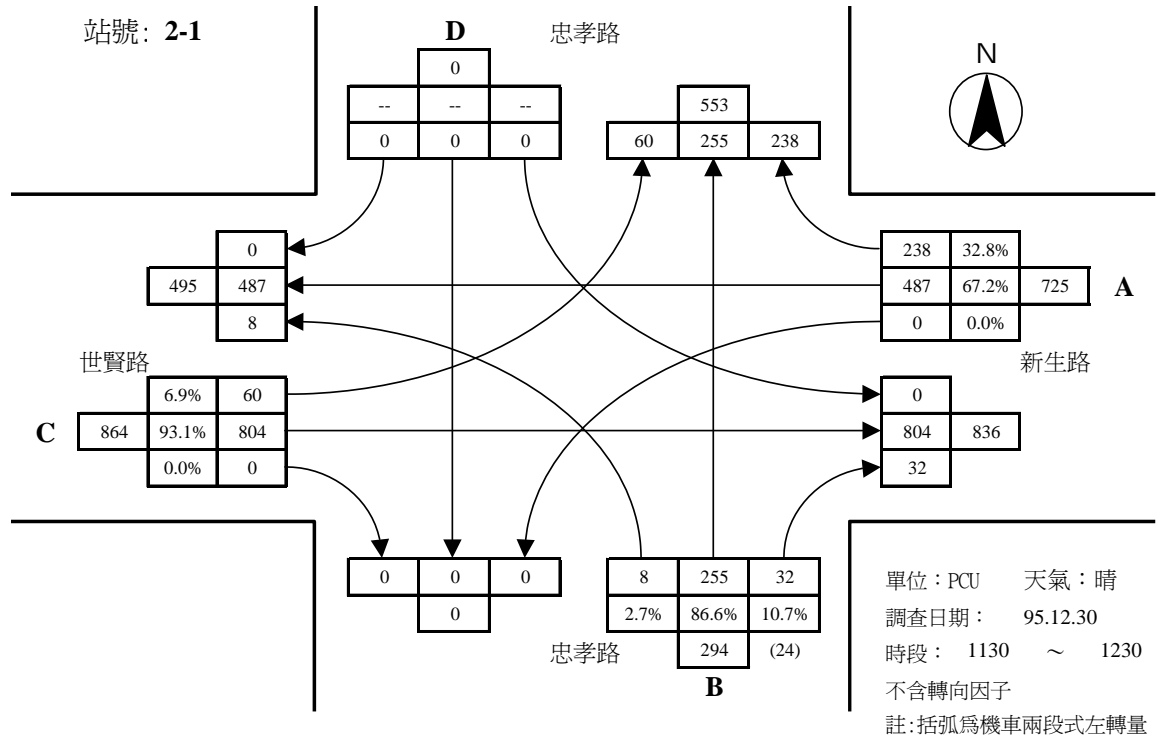
忠孝路與保健路路口(西側慢車道)假日晨峰轉向交通量示意圖



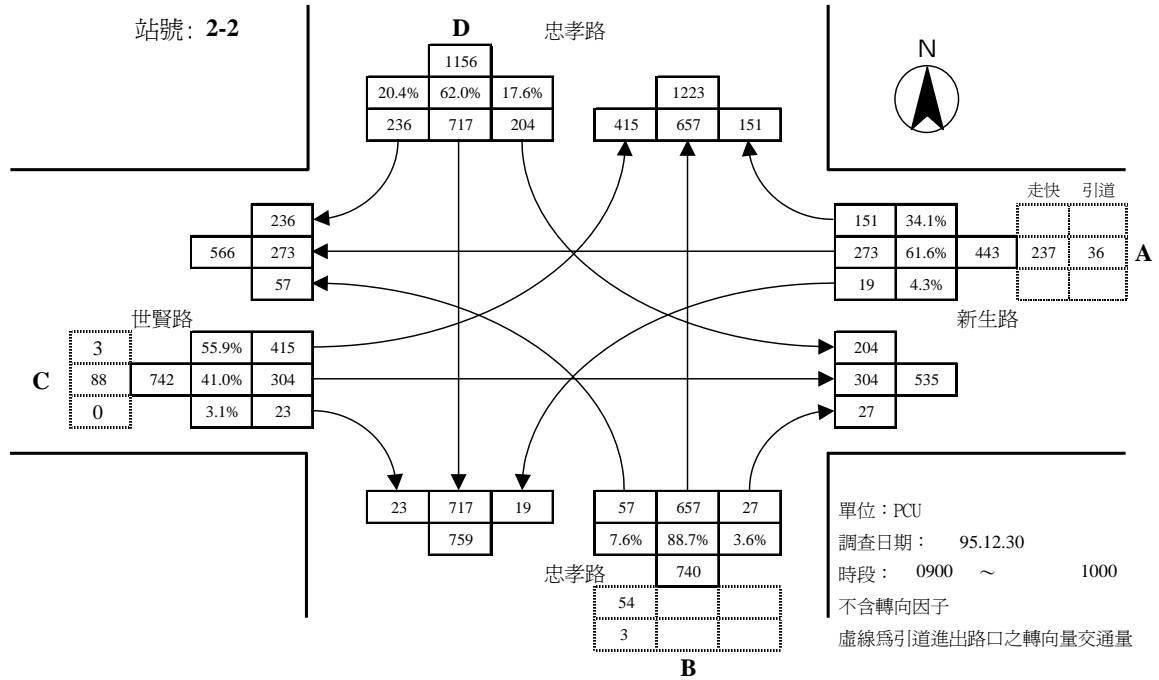
忠孝路與世賢路路口(東側慢車道)假日晨峰轉向交通量示意圖



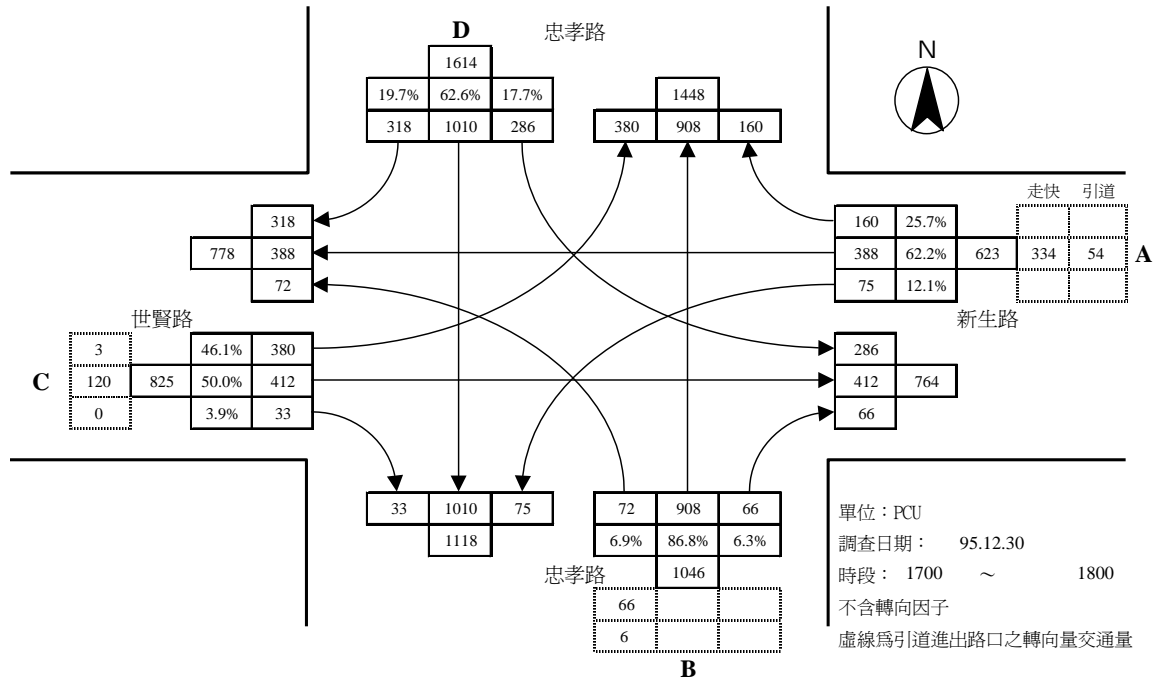
忠孝路與世賢路路口(東側慢車道)假日昏峰轉向交通量示意圖



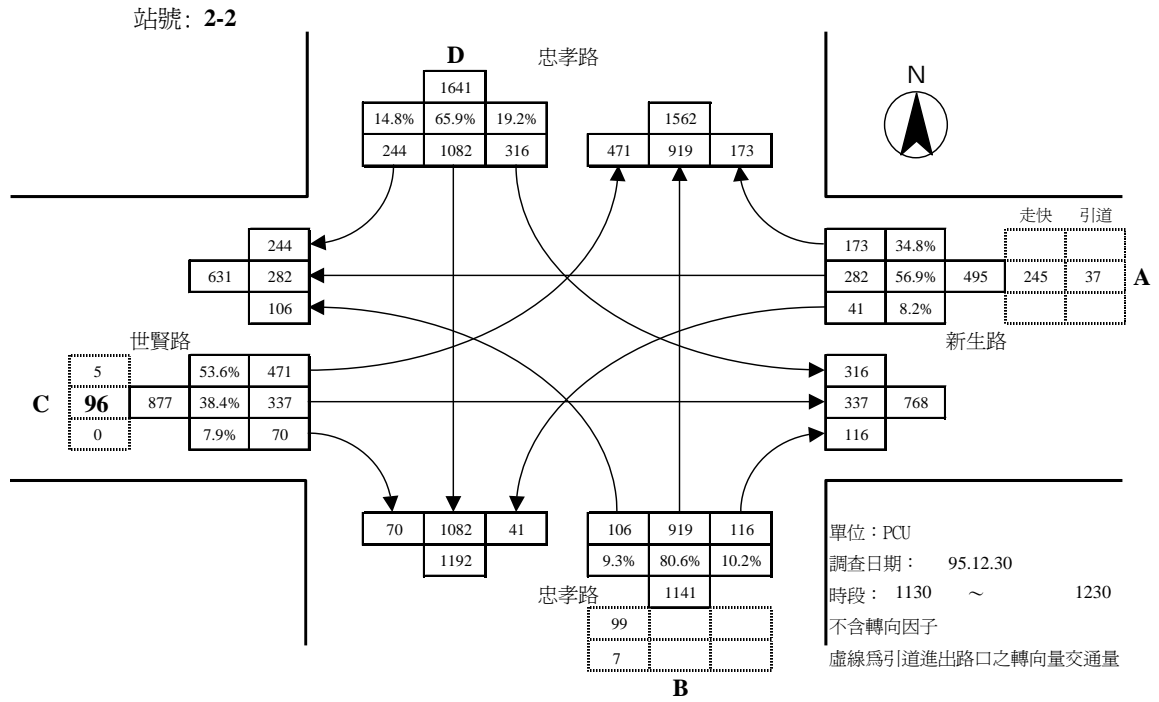
忠孝路與世賢路路口(東側慢車道)假日離峰轉向交通量示意圖



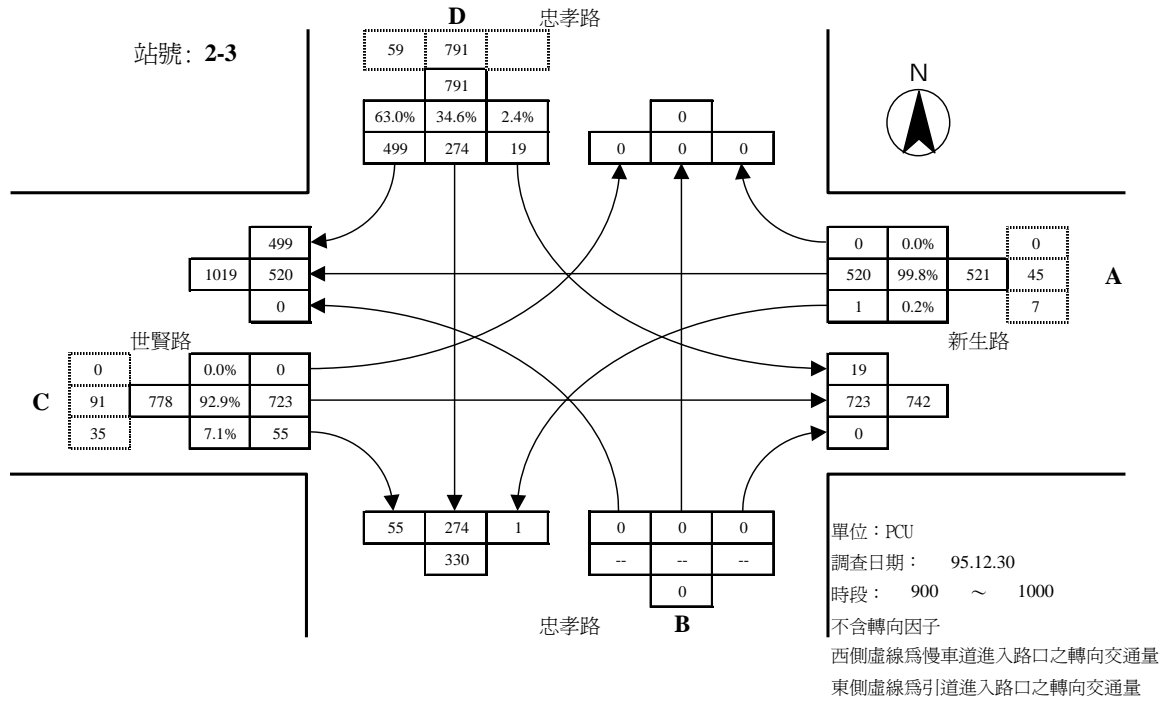
忠孝路與世賢路路口(快車道)假日晨峰轉向交通量示意圖



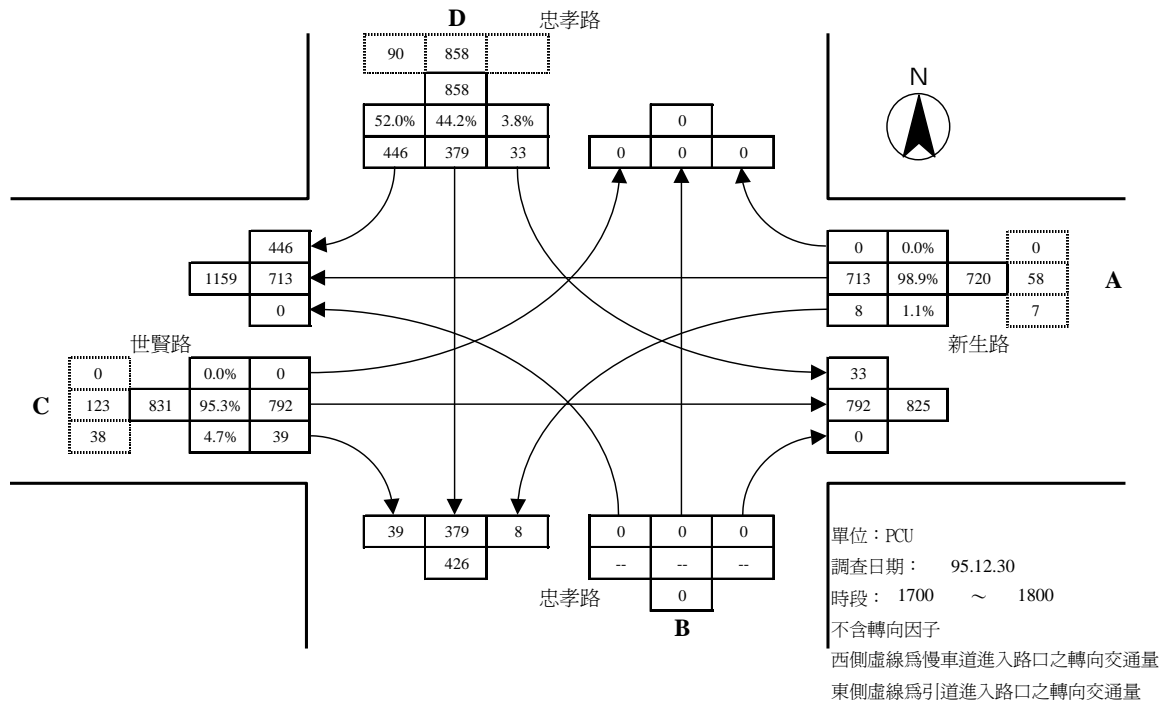
忠孝路與世賢路路口(快車道)假日昏峰轉向交通量示意圖



忠孝路與世賢路路口(快車道)假日離峰轉向交通量示意圖

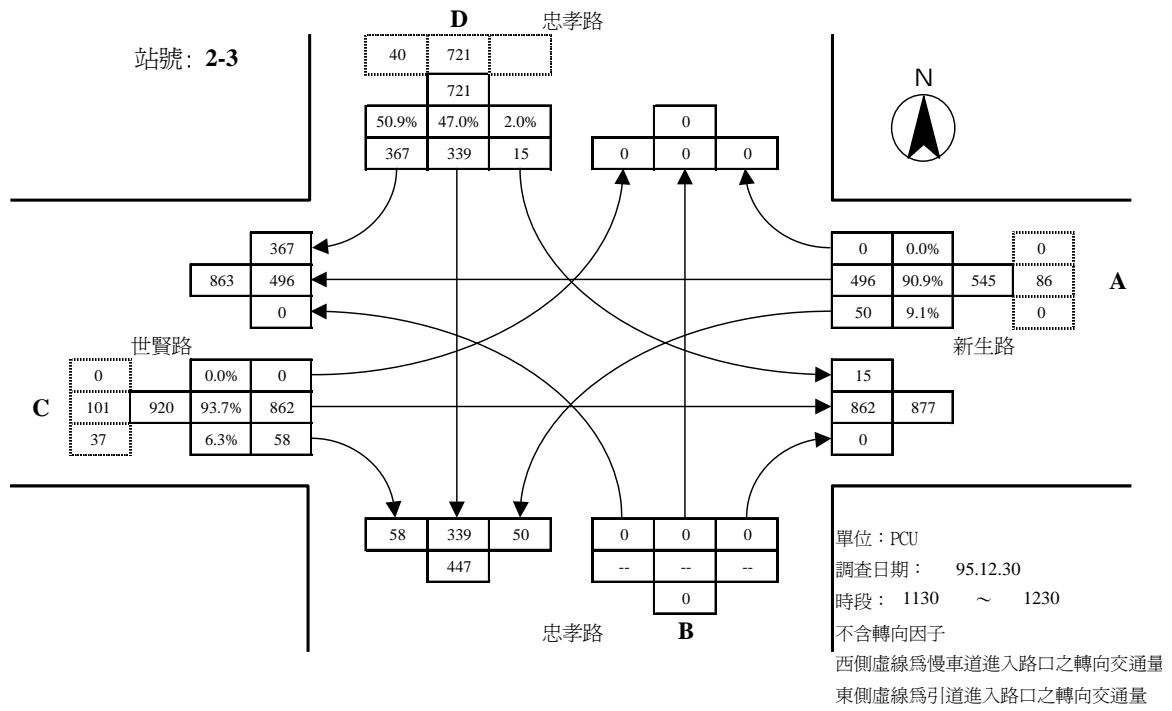


忠孝路與世賢路路口(西側慢車道)假日晨峰轉向交通量示意圖

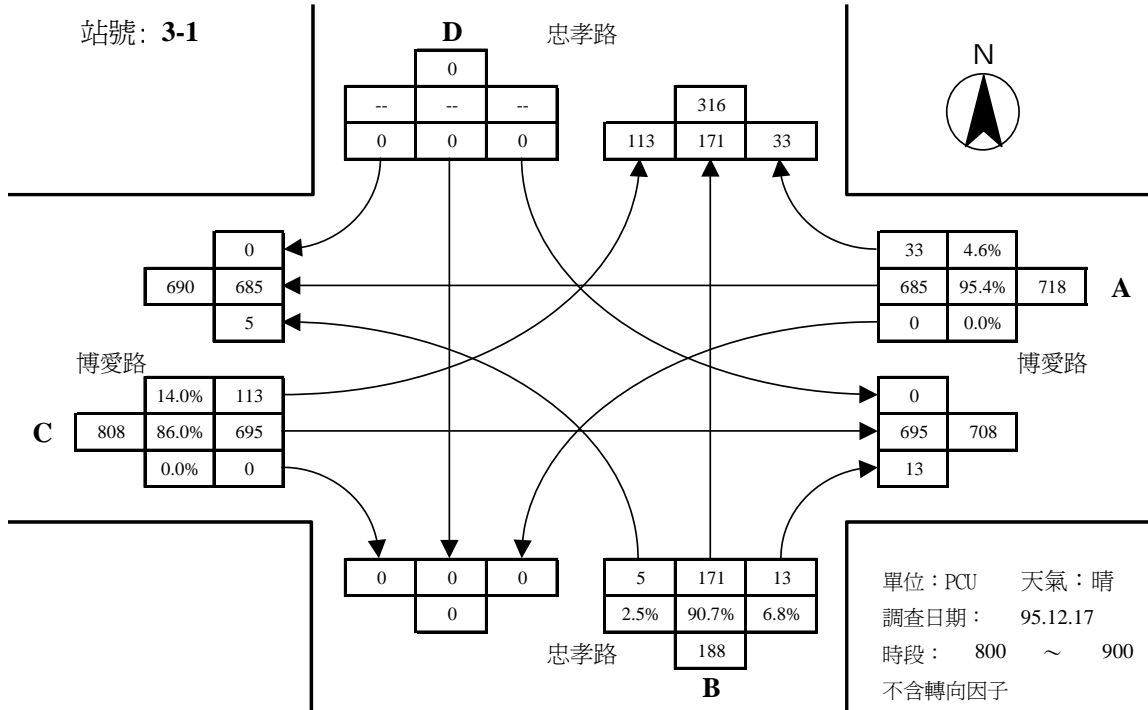


忠孝路與世賢路路口(西側慢車道)假日昏峰轉向交通量示意圖

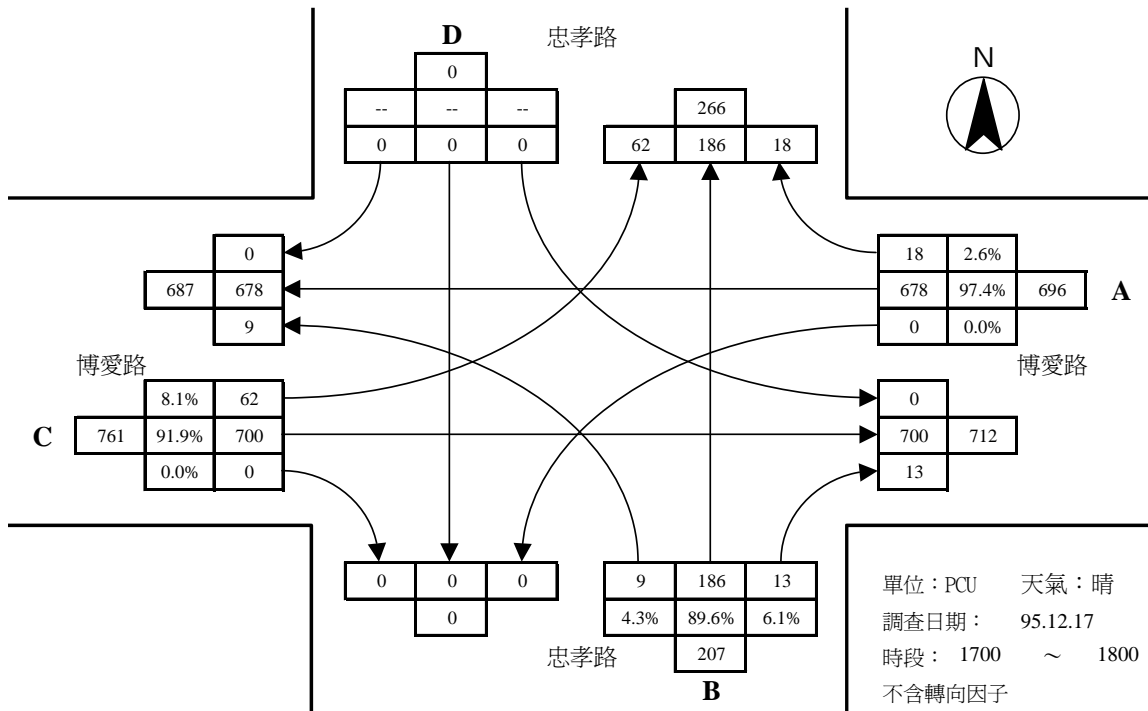




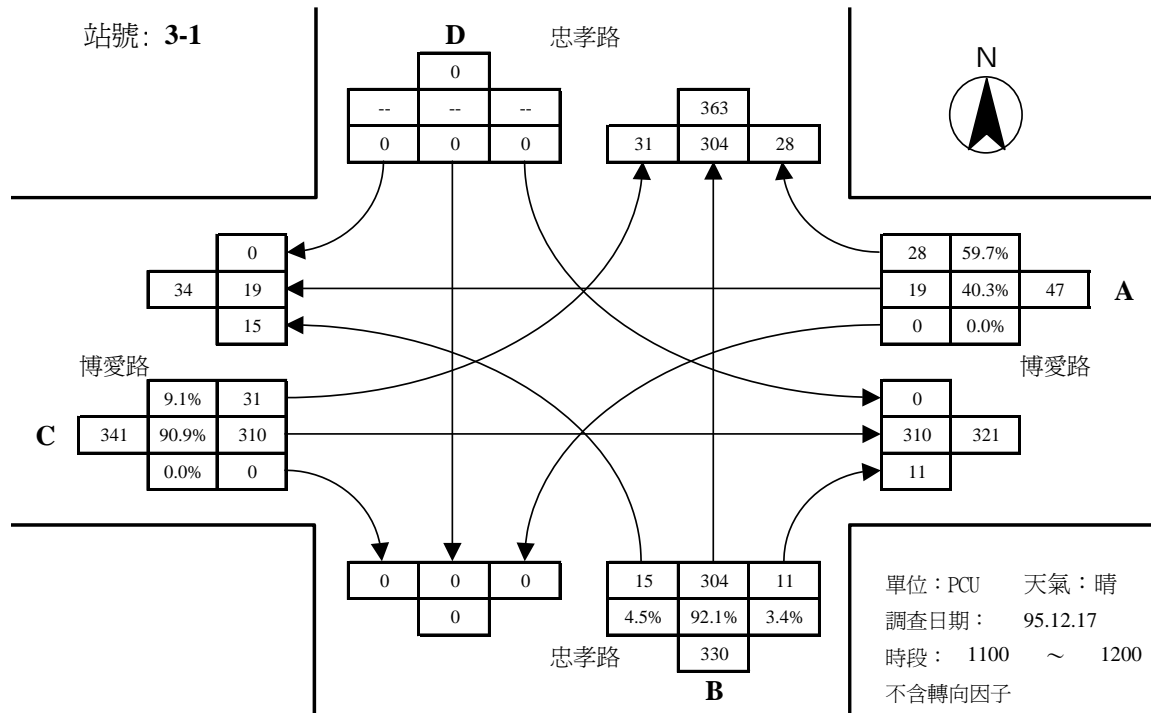
忠孝路與世賢路路口(西側慢車道)離峰轉向交通量示意圖



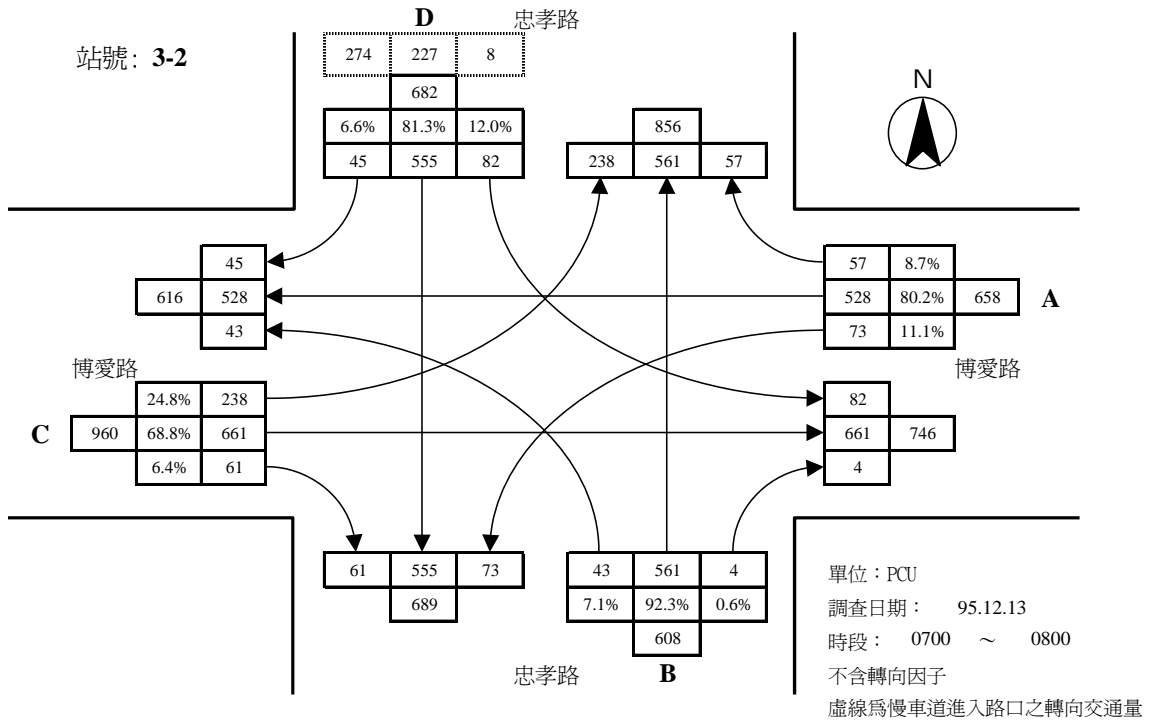
忠孝路與博愛路路口(東側慢車道)假日晨峰轉向交通量示意圖



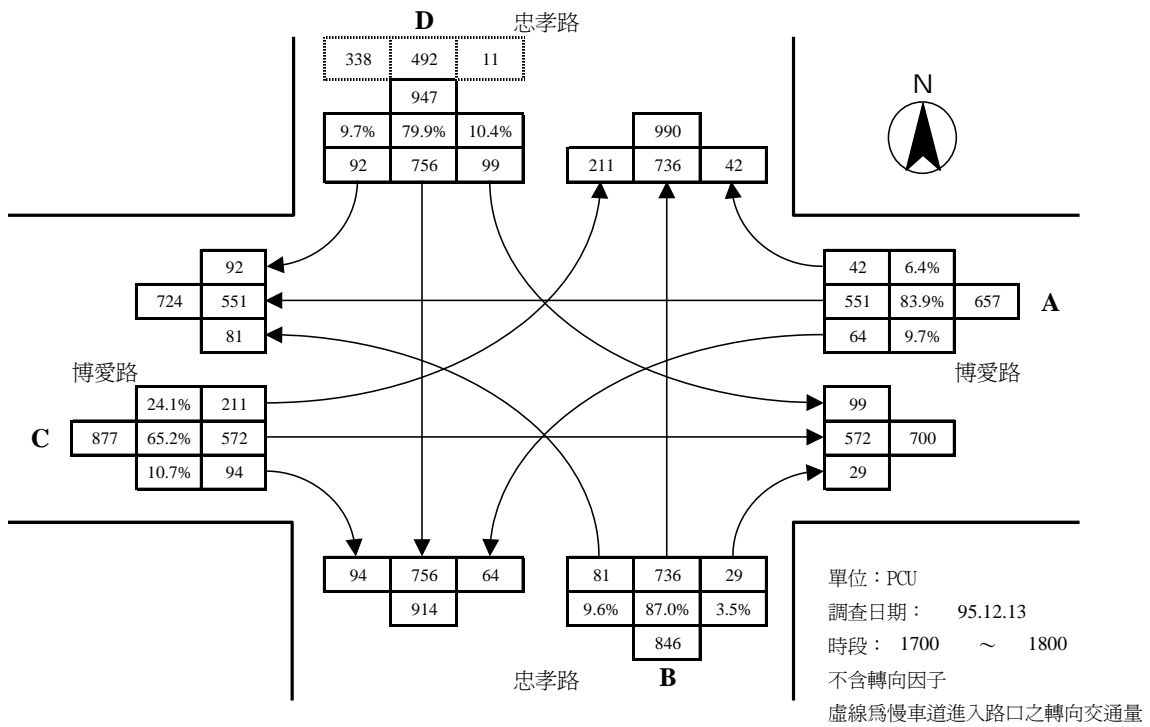
忠孝路與博愛路路口(東側慢車道)假日昏峰轉向交通量示意圖



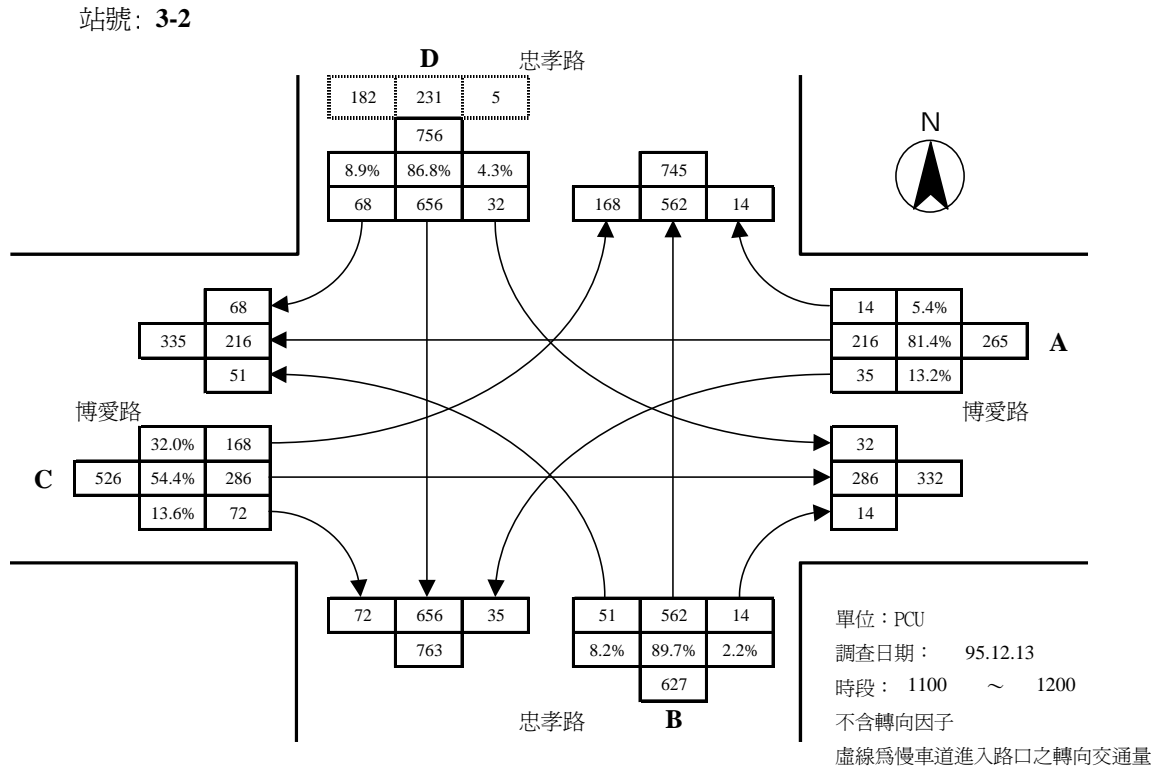
忠孝路與博愛路路口(東側慢車道)假日離峰轉向交通量示意圖



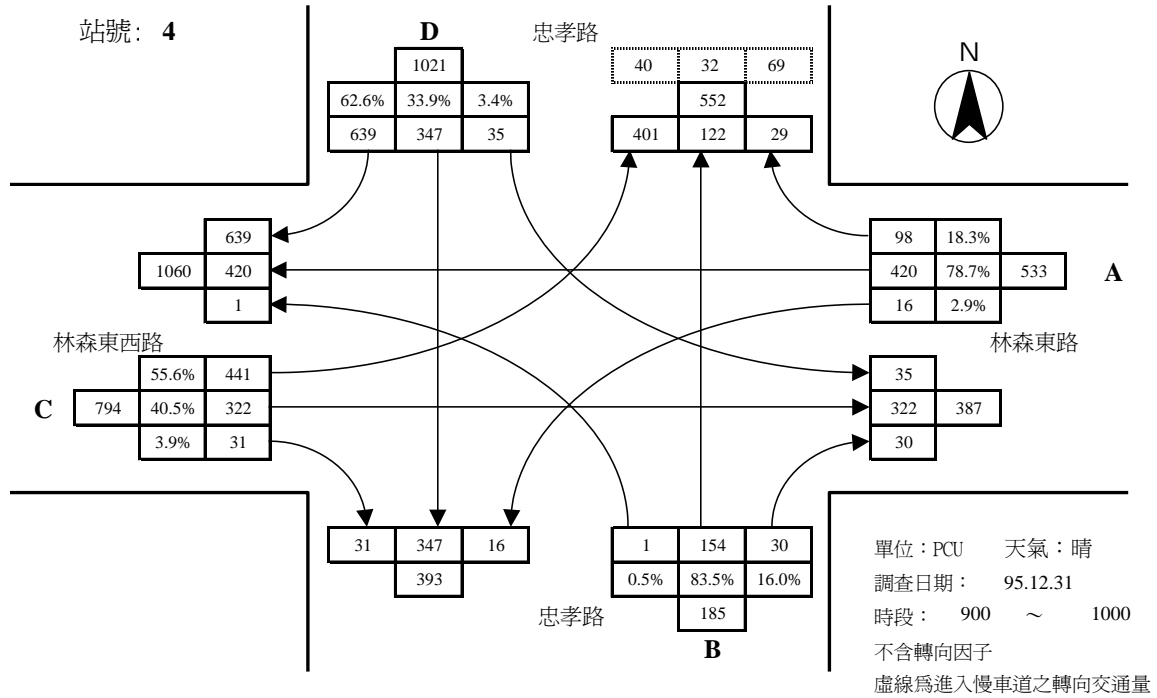
忠孝路與博愛路路口(快車道)假日晨峰轉向交通量示意圖



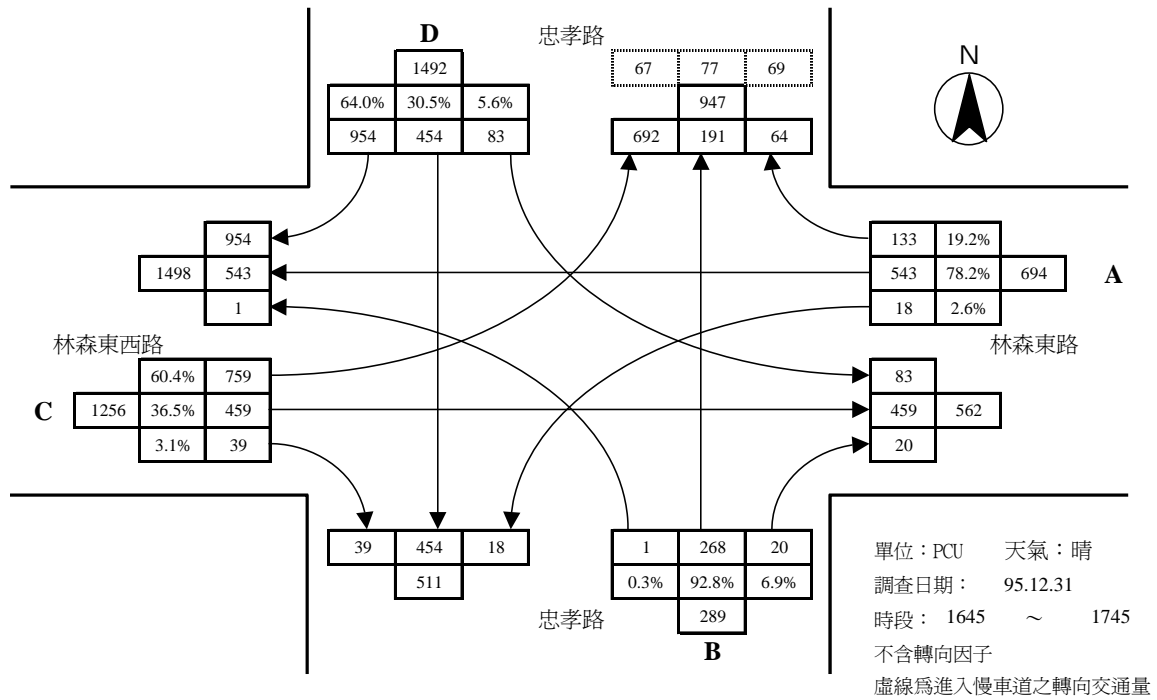
忠孝路與博愛路路口(快車道)假日昏峰轉向交通量示意圖



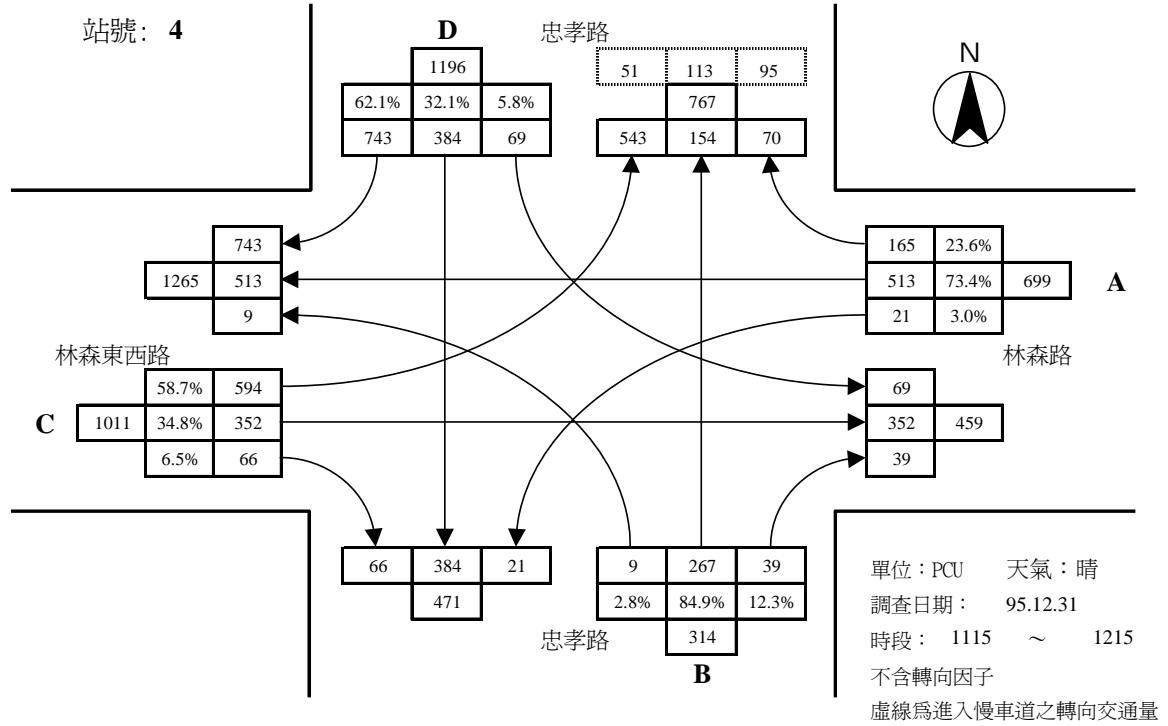
忠孝路與博愛路路口(快車道)假日離峰轉向交通量示意圖



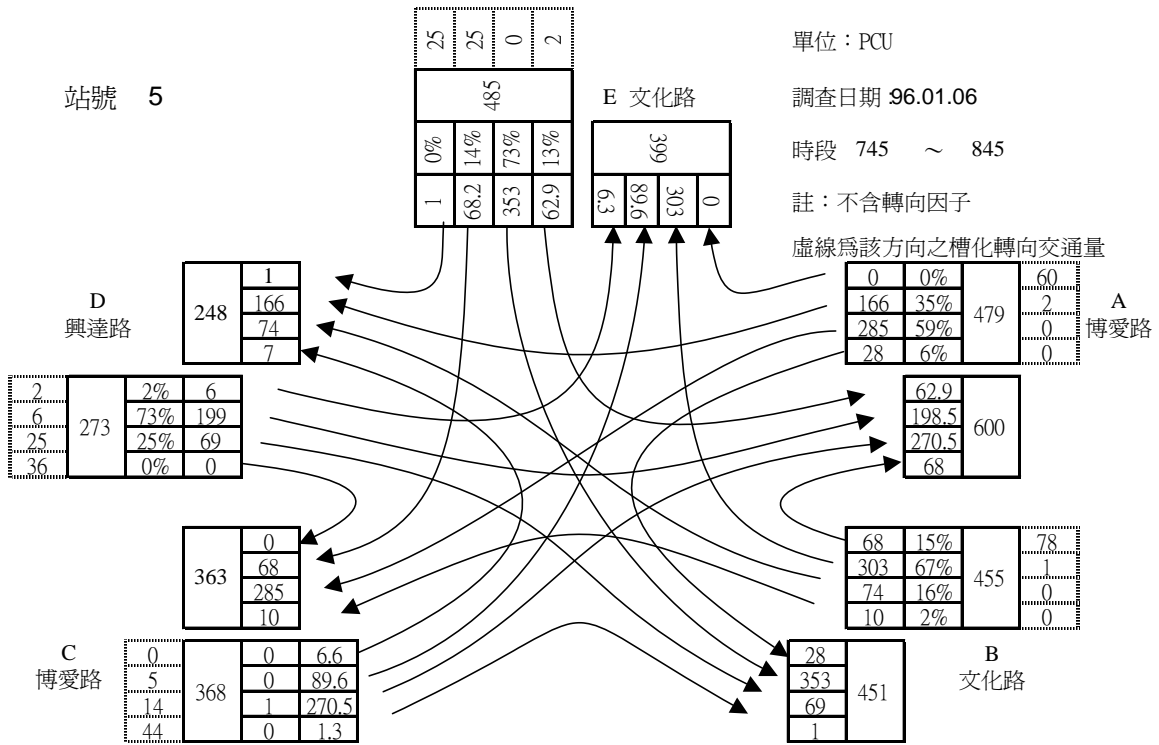
忠孝路與林森東西路路口假日晨峰轉向交通量示意圖



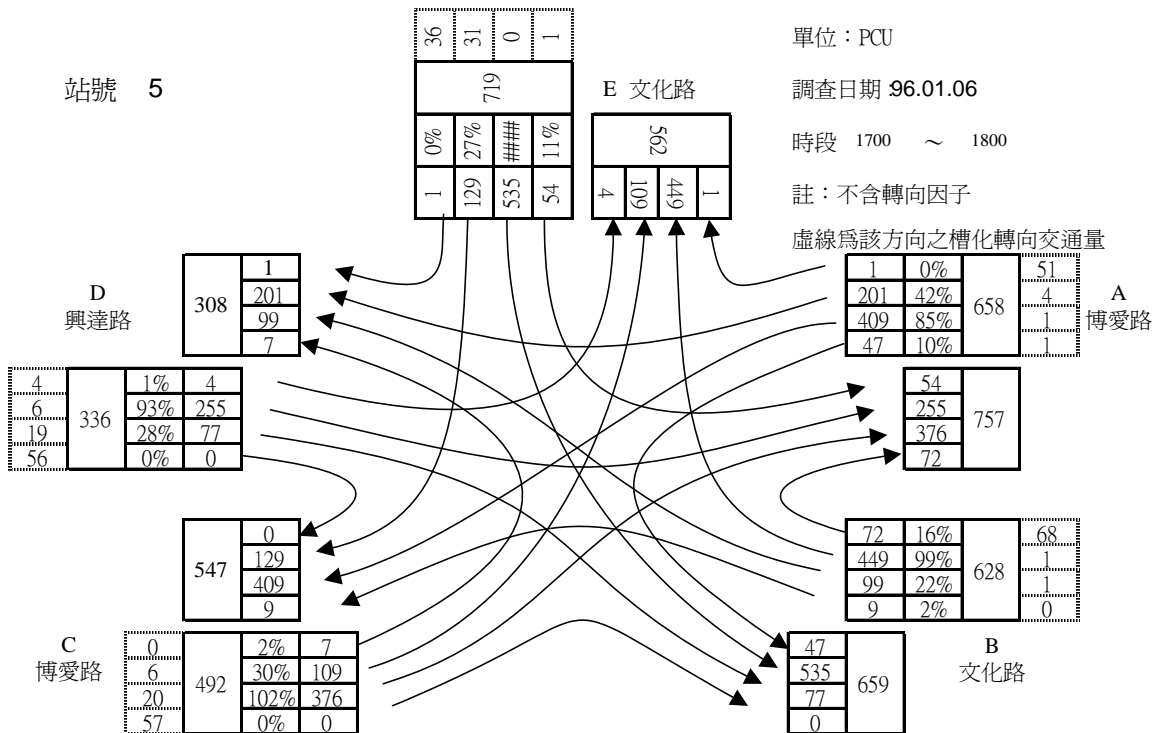
忠孝路與林森東西路路口假日昏峰轉向交通量示意圖



忠孝路與林森東西路路口假日離峰轉向交通量示意圖

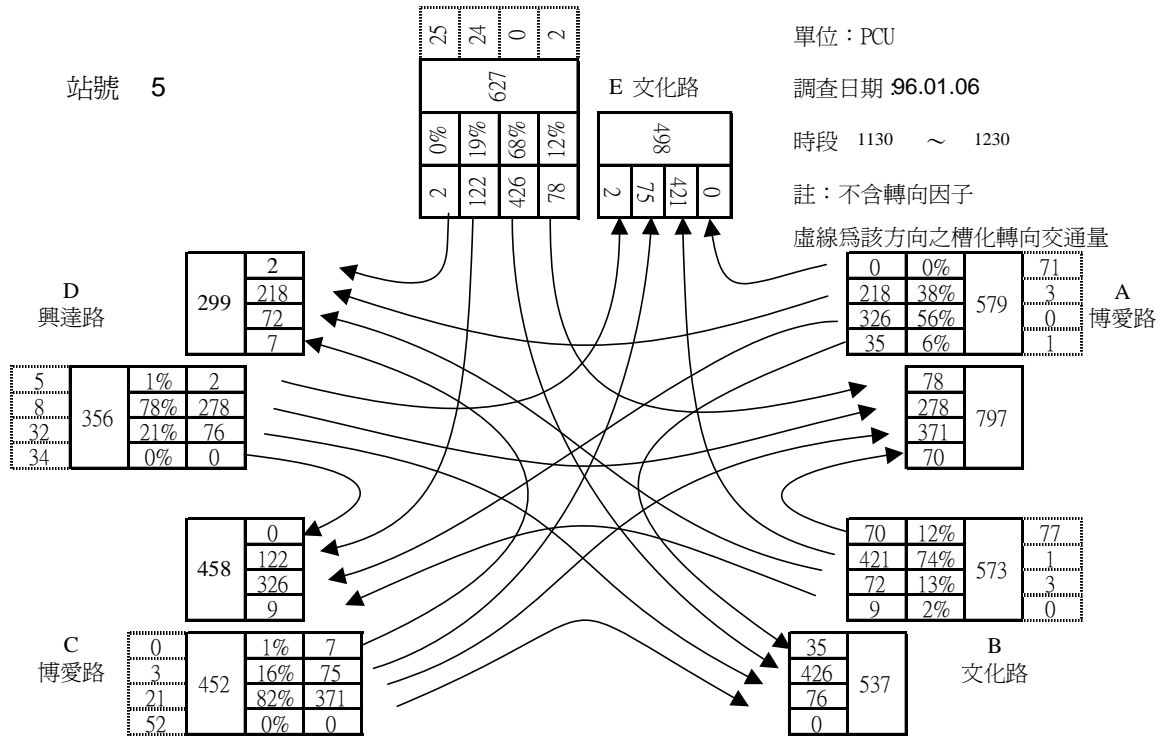


文化路與博愛路路口平日晨峰轉向交通量示意圖

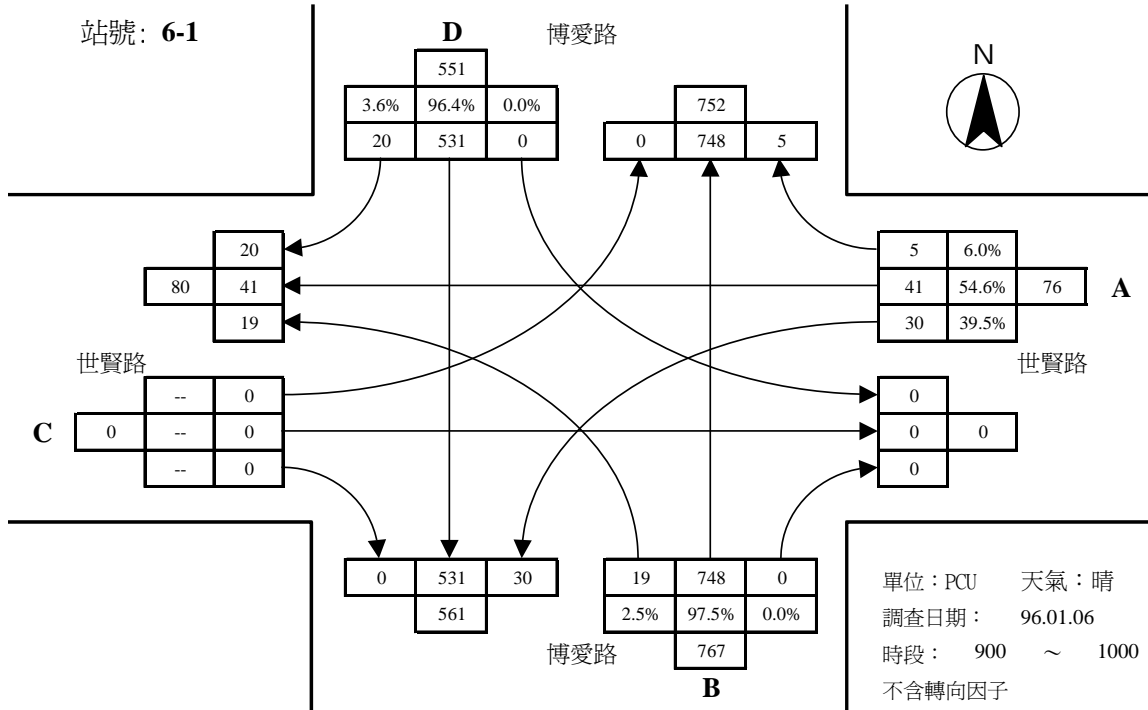


文化路與博愛路路口平日昏峰轉向交通量示意圖

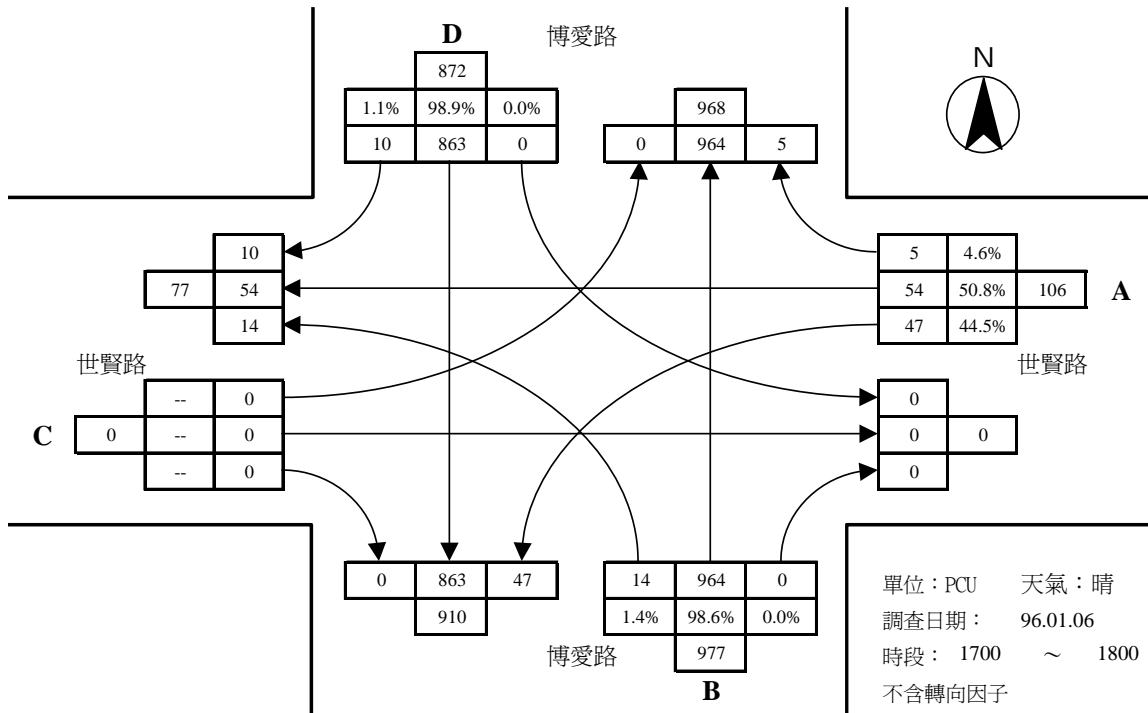




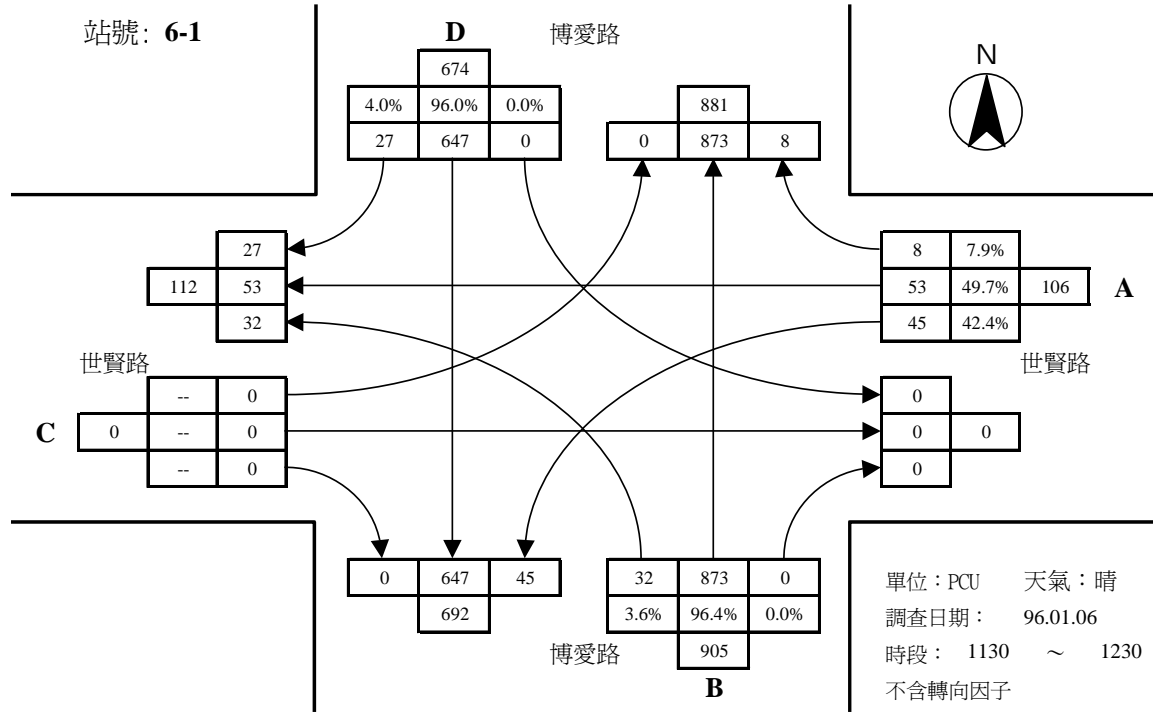
文化路與博愛路路口平日離峰轉向交通量示意圖



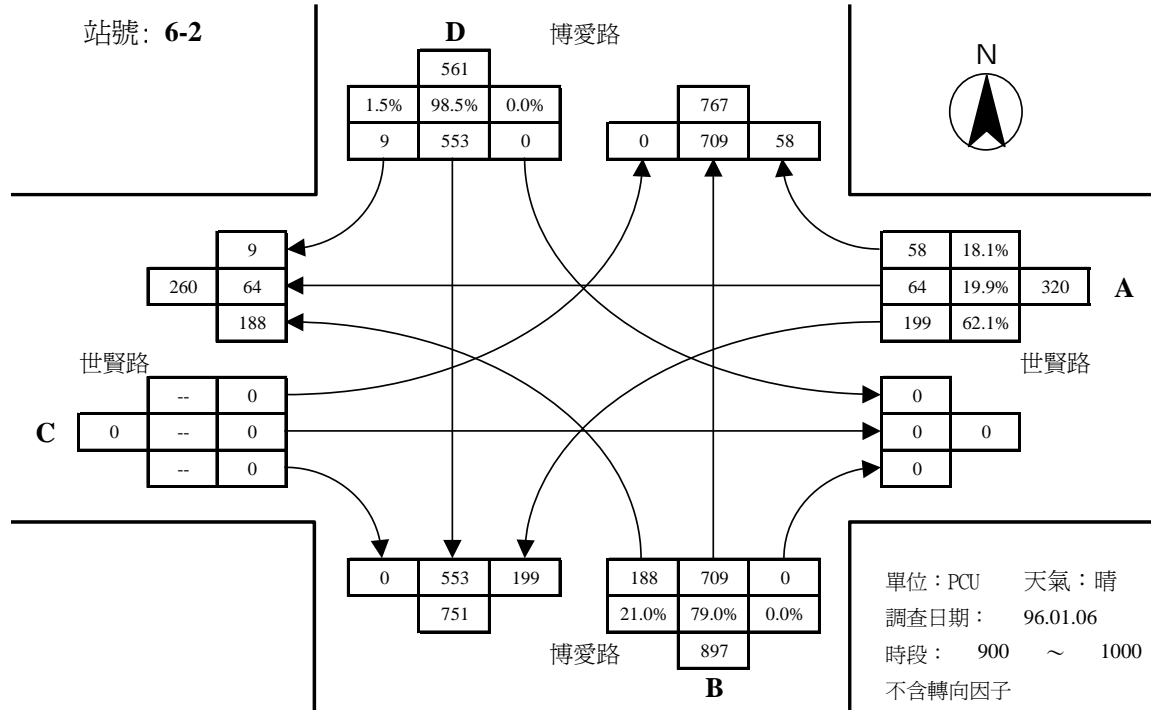
博愛路與世賢路路口(北側慢車道)假日晨峰轉向交通量示意圖



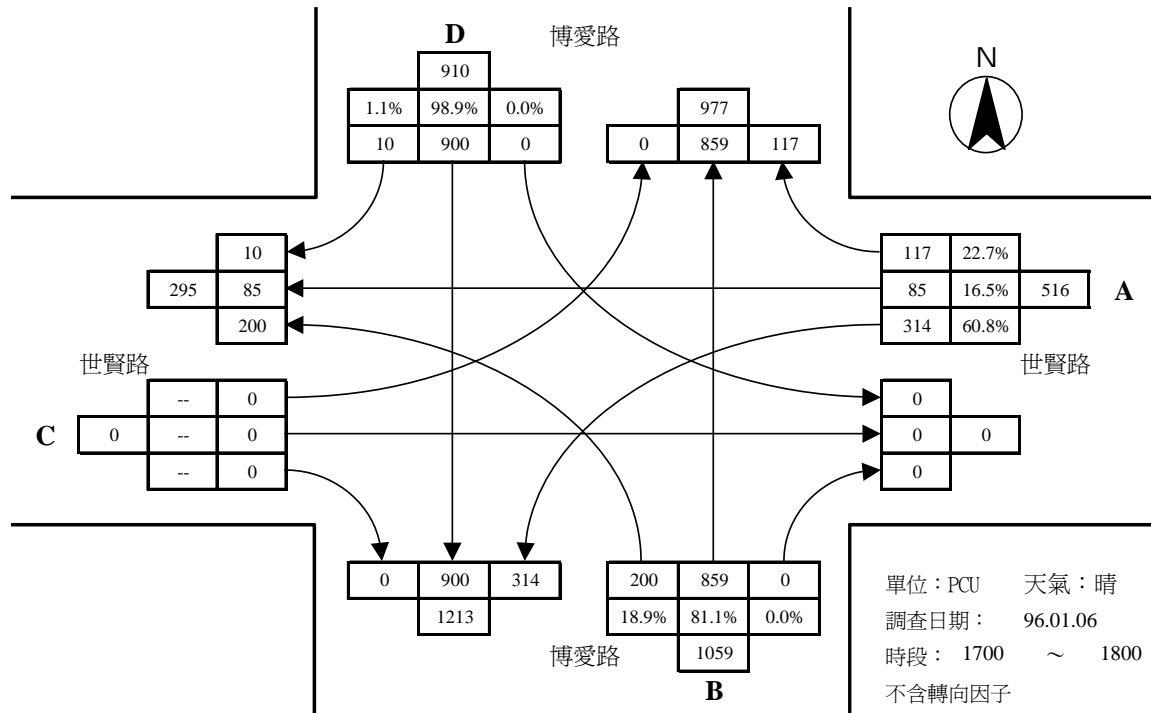
博愛路與世賢路路口(北側慢車道)假日昏峰轉向交通量示意圖



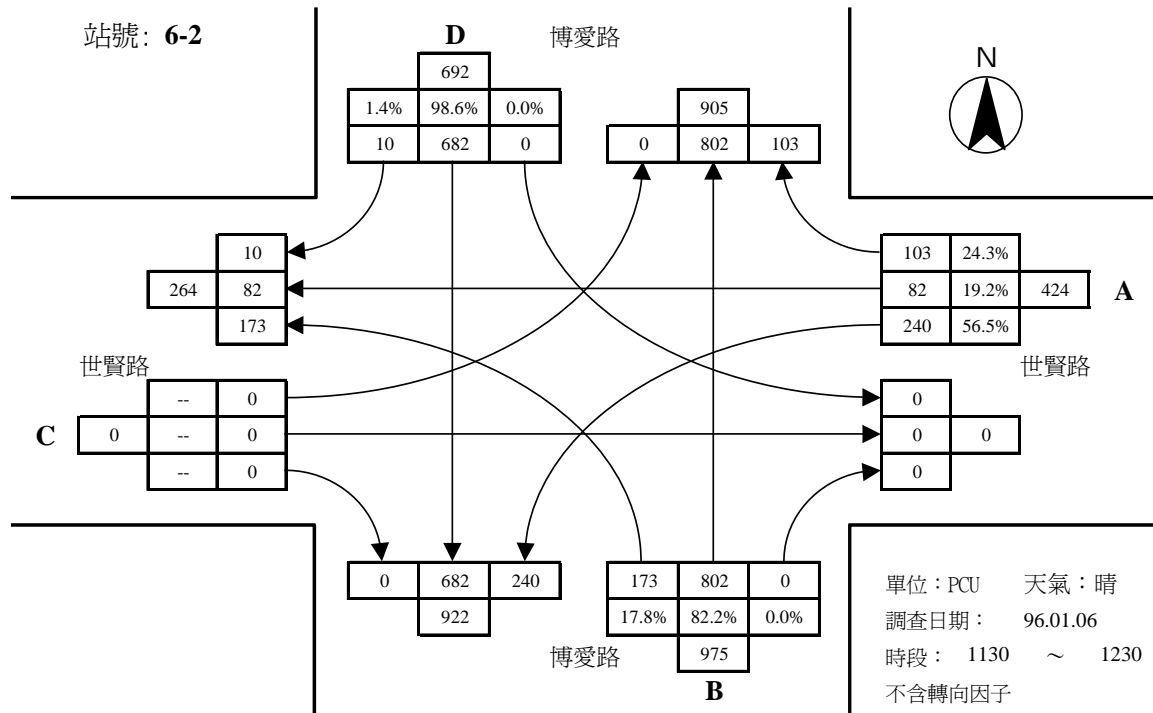
博愛路與世賢路路口(北側車道)假日離峰轉向交通量示意圖



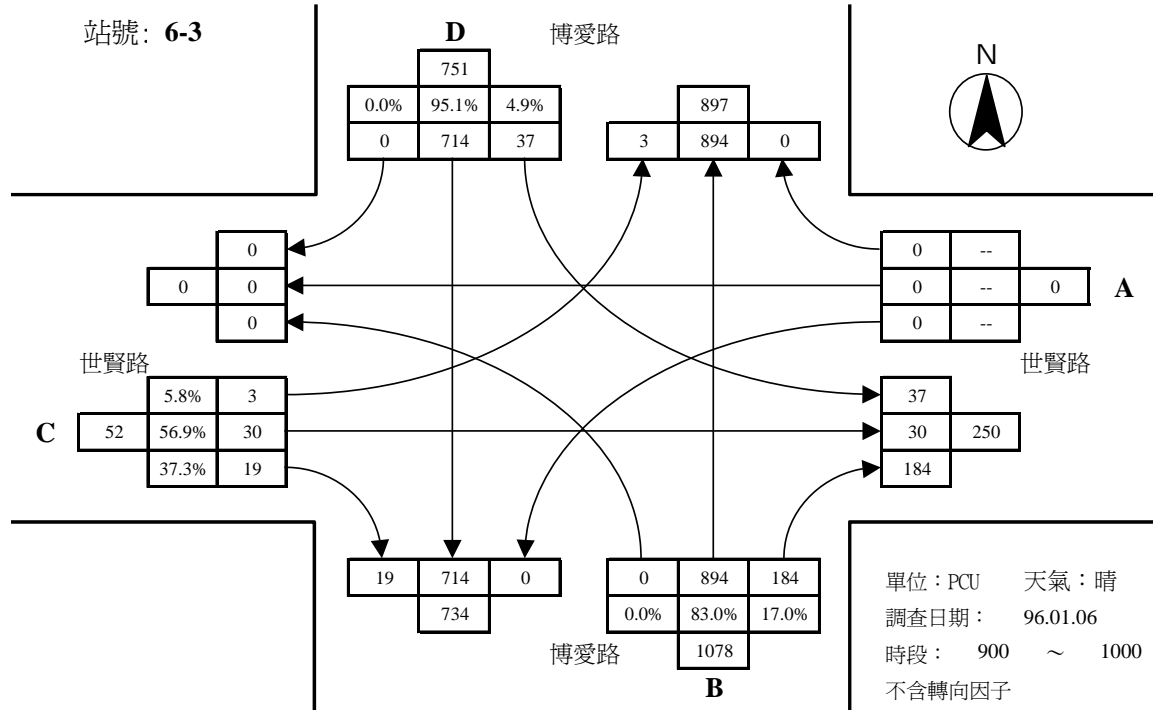
博愛路與世賢路路口(北側快車道)假日晨峰轉向交通量示意圖



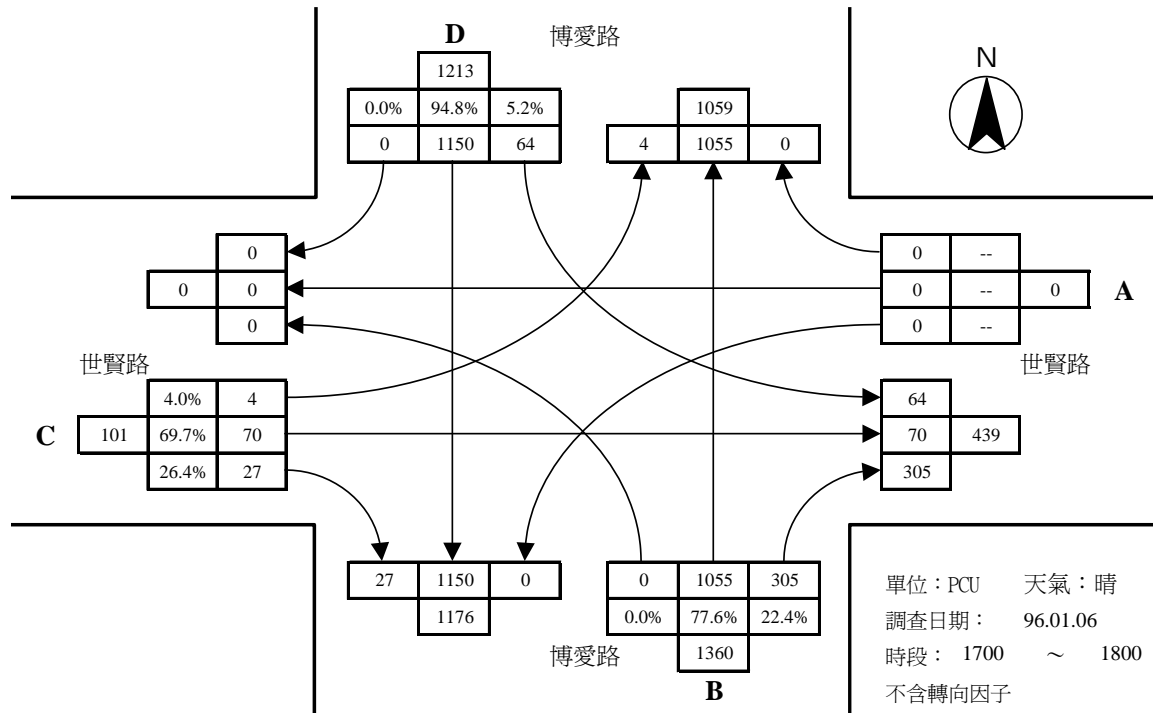
博愛路與世賢路路口(北側快車道)假日昏峰轉向交通量示意圖



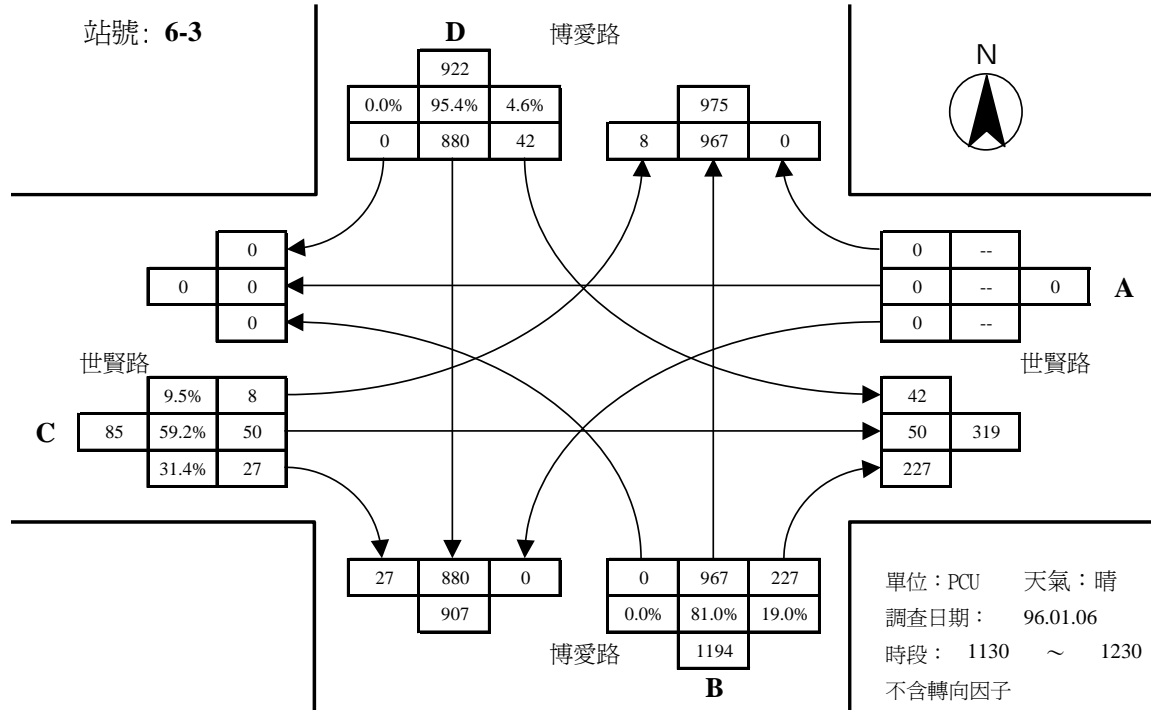
博愛路與世賢路路口(北側快車道)假日離峰轉向交通量示意圖



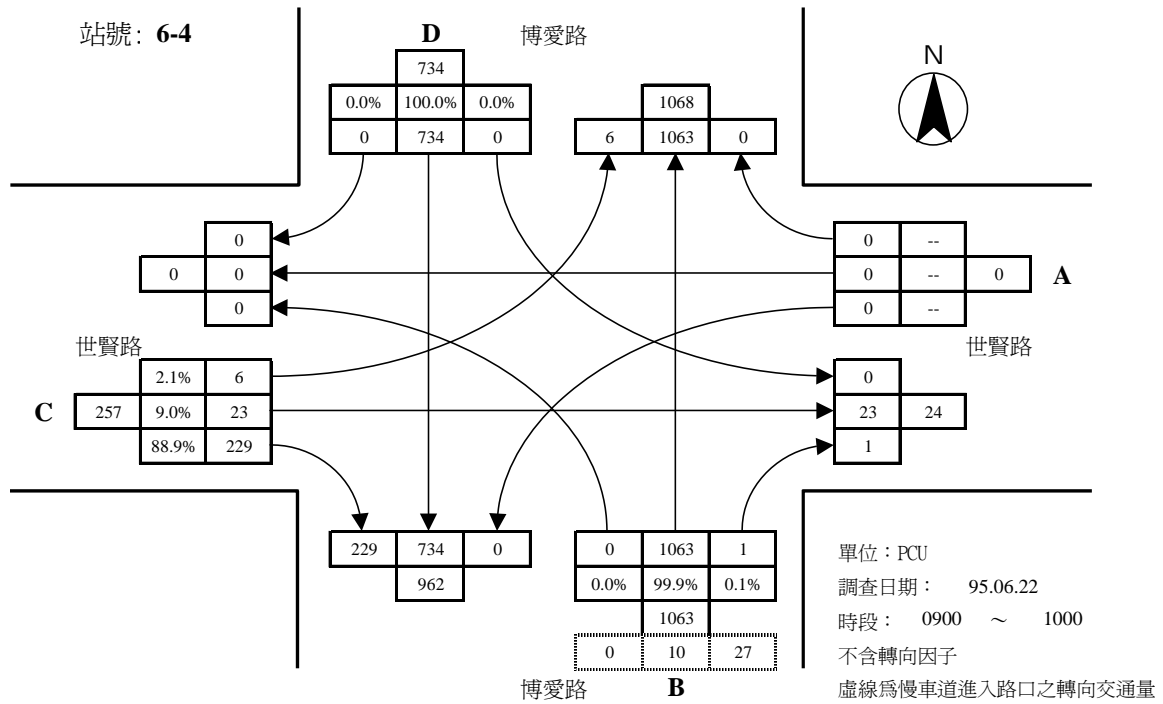
博愛路與世賢路路口(南側快車道)假日晨峰轉向交通量示意圖



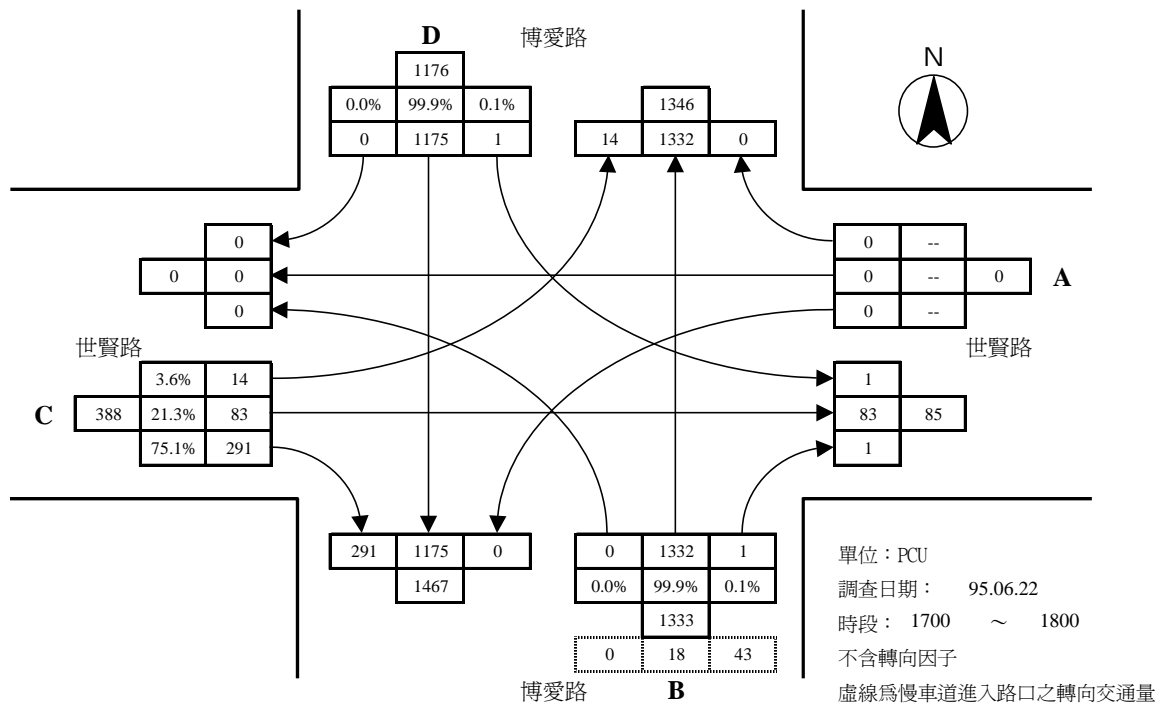
博愛路與世賢路路口(南側快車道)假日昏峰轉向交通量示意圖



博愛路與世賢路路口(南側快車道)假日離峰轉向交通量示意圖

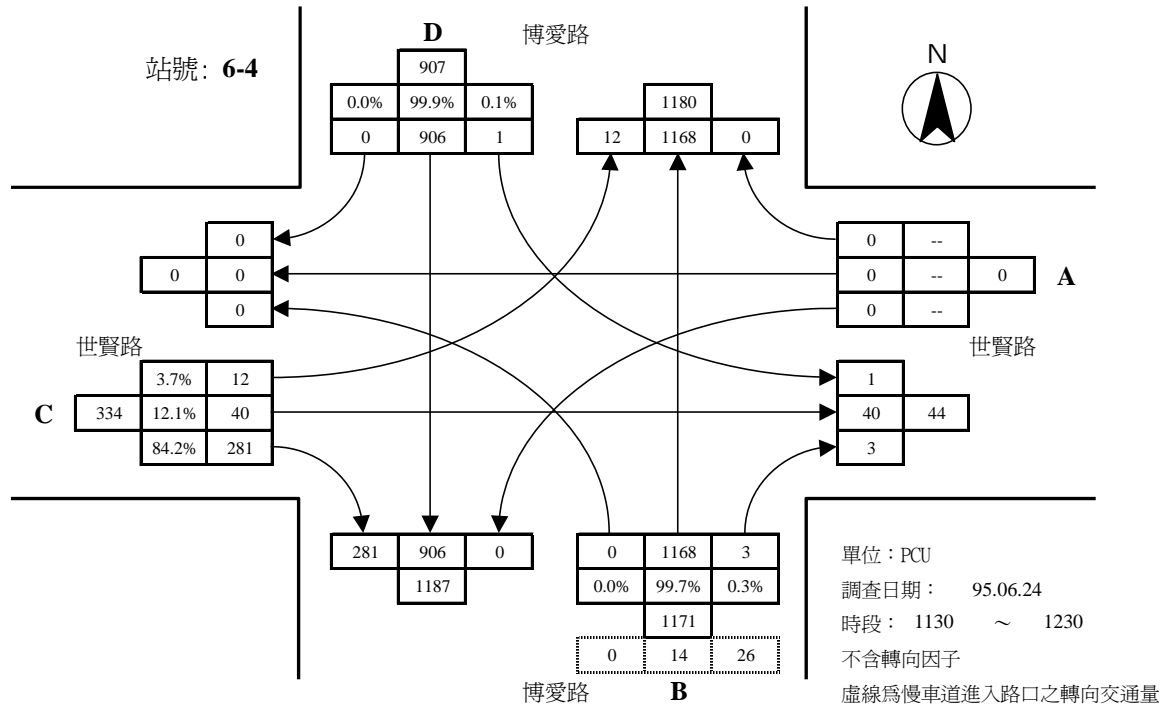


博愛路與世賢路路口(南側慢車道)假日晨峰轉向交通量示意圖

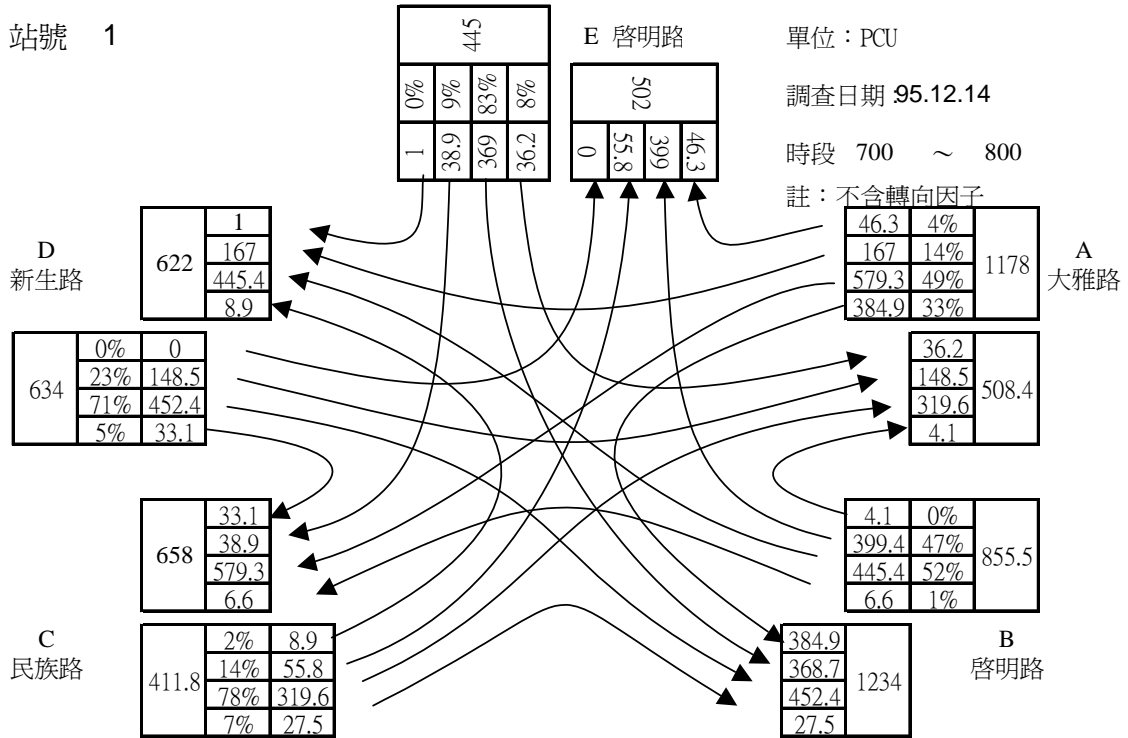


博愛路與世賢路路口(南側慢車道)假日昏峰轉向交通量示意圖

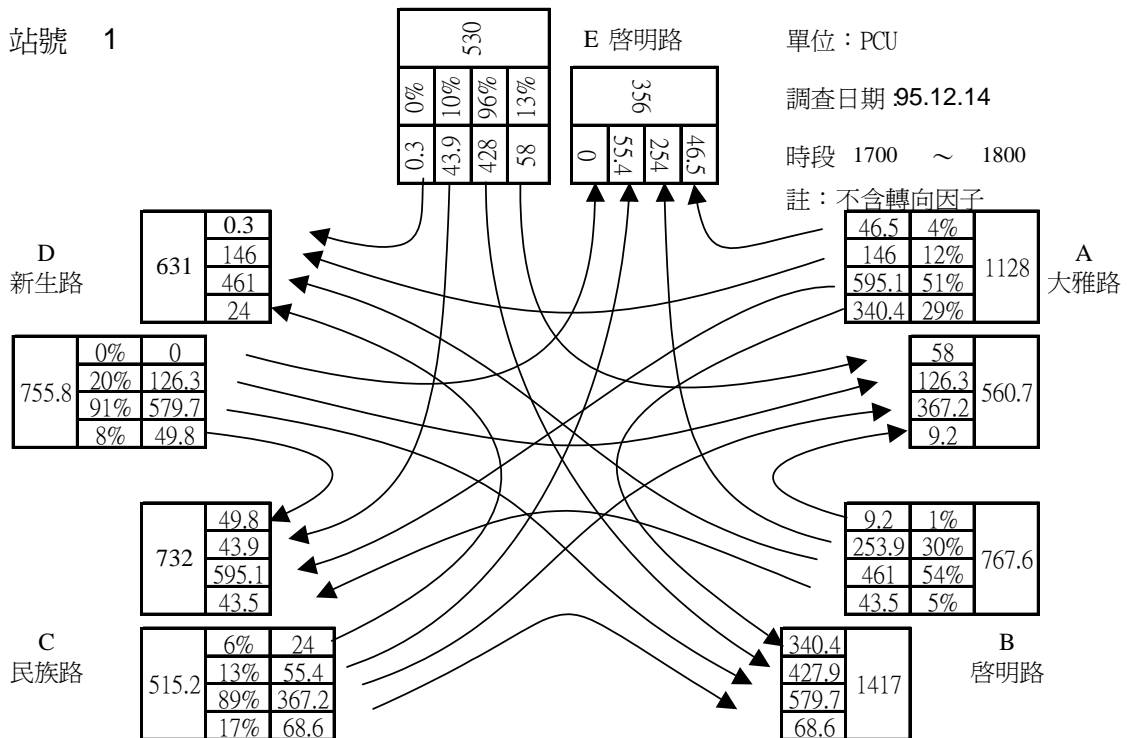




博愛路與世賢路路口(南側慢車道)假日離峰轉向交通量示意圖



啓明路與大雅路路口平日晨峰轉向交通量示意圖



啓明路與大雅路路口平日昏峰轉向交通量示意圖